


 1 inch = 7 miles 1 : 475,000



 Map Projection:

 Transverse Mercator, Wyoming East Central Zone 4902 Feet

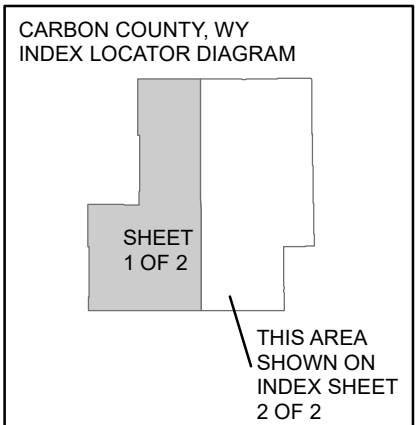
 North American Datum 1983

THE INFORMATION DEPICTED ON THIS MAP AND SUPPORTING DOCUMENTATION ARE ALSO AVAILABLE IN DIGITAL FORMAT AT

[HTTPS://MSC.FEMA.GOV](https://MSC.FEMA.GOV)

 SEE FLOOD INSURANCE STUDY FOR ADDITIONAL INFORMATION


 * PANEL NOT PRINTED - NO SPECIAL FLOOD HAZARD AREAS



NATIONAL FLOOD INSURANCE PROGRAM
FLOOD INSURANCE RATE MAP INDEX (Sheet 1 of 2)

CARBON COUNTY, WYOMING and Incorporated Areas

PANELS PRINTED:
 1420, 1665, 1670, 1690, 1695, 1715, 1720, 1740, 2060, 2070, 2080, 2085, 2135, 2895, 2905, 2915, 3910, 3912, 3916, 3917, 3918, 3919, 3930, 3936, 3938, 3940, 3945, 3960, 3965, 3970, 3980, 3990, 4000, 4015



FEMA

PRELIMINARY

9/8/2022

MAP NUMBER 56007CIND1A
EFFECTIVE DATE