


CARROLL COUNTY

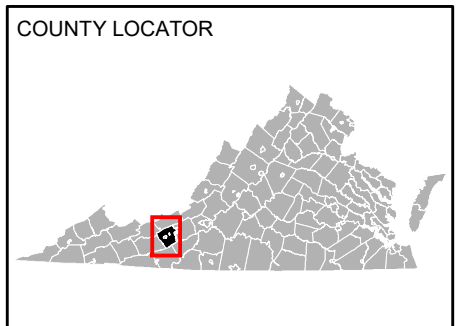


Map Projection:  
 State Plane Virginia South 4502 Feet  
 North American Datum of 1983  
 North American Vertical Datum 1988

THE INFORMATION DEPICTED ON THIS MAP AND SUPPORTING DOCUMENTATION ARE ALSO AVAILABLE IN DIGITAL FORMAT AT [HTTPS://MSC.FEMA.GOV](https://MSC.FEMA.GOV)

SEE FLOOD INSURANCE STUDY FOR ADDITIONAL INFORMATION

\* PANEL NOT PRINTED - NO SPECIAL FLOOD HAZARD AREAS




**NATIONAL FLOOD INSURANCE PROGRAM**  
**FLOOD INSURANCE RATE MAP INDEX**

**PULASKI COUNTY, VIRGINIA** And Incorporated Areas

PANELS PRINTED:  
 0050, 0075, 0080, 0085, 0089, 0090, 0091, 0093, 0094, 0125, 0130, 0135, 0140, 0141, 0142, 0145, 0155, 0160, 0161, 0165, 0170, 0180, 0183, 0190, 0195, 0225, 0230, 0235, 0240, 0241

**REVISED PRELIMINARY**  
**5/15/2022**



FEDERAL EMERGENCY MANAGEMENT AGENCY  
 U.S. DEPARTMENT OF HOMELAND SECURITY

MAP NUMBER  
 51155CIND0B  
 MAP REVISED