
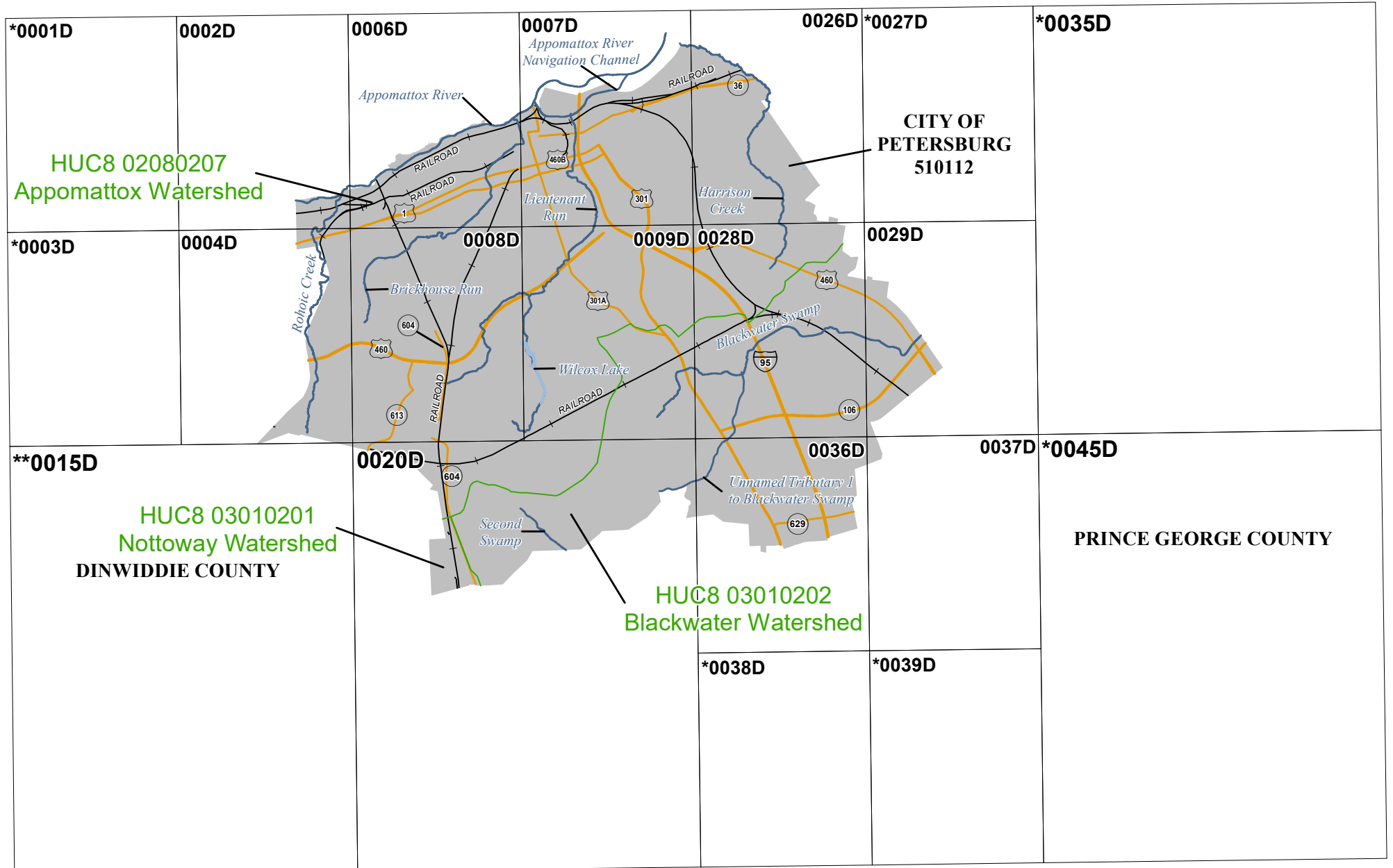


**CITY OF  
COLONIAL  
HEIGHTS**

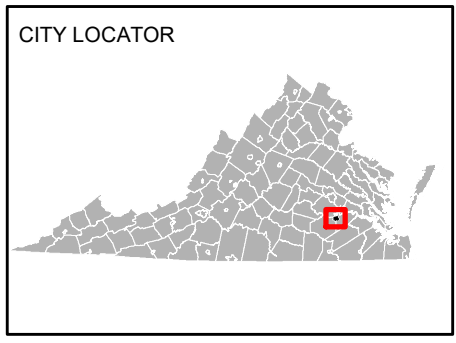
**CHESTERFIELD COUNTY**



THE INFORMATION DEPICTED ON THIS MAP AND SUPPORTING DOCUMENTATION ARE ALSO AVAILABLE IN DIGITAL FORMAT AT [HTTPS://MSC.FEMA.GOV](https://MSC.FEMA.GOV)

SEE FIS REPORT FOR ADDITIONAL INFORMATION

\*PANEL NOT PRINTED -- AREA OUTSIDE COMMUNITY BOUNDARY  
\*\*PANEL NOT PRINTED -- NO SPECIAL FLOOD HAZARD AREAS




**NATIONAL FLOOD INSURANCE PROGRAM  
FLOOD INSURANCE RATE MAP INDEX**

**CITY OF PETERSBURG, VIRGINIA** Independent City

PANELS PRINTED:  
0002, 0004, 0006, 0007, 0008, 0009, 0020, 0026, 0028, 0029, 0036, 0037

**PRELIMINARY  
2/12/2021**



**FEMA**  
MAP NUMBER  
510112IND0B  
MAP REVISED