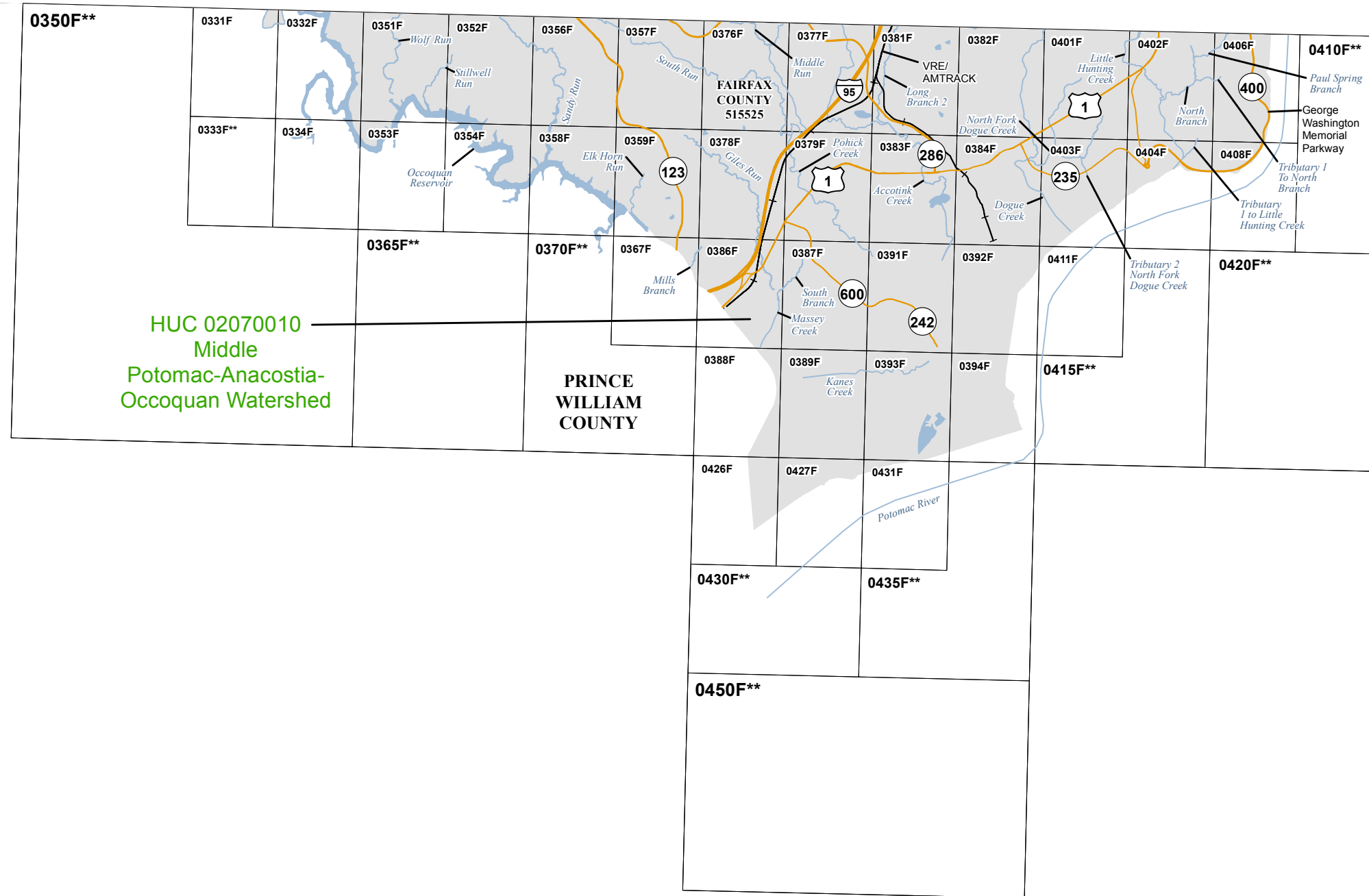



Figure 1: FIRM Index (continued)



HUC 02070010
Middle
Potomac-Anacostia-
Occoquan Watershed

PRINCE
WILLIAM
COUNTY

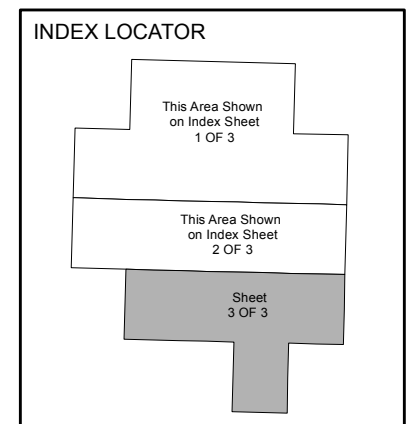
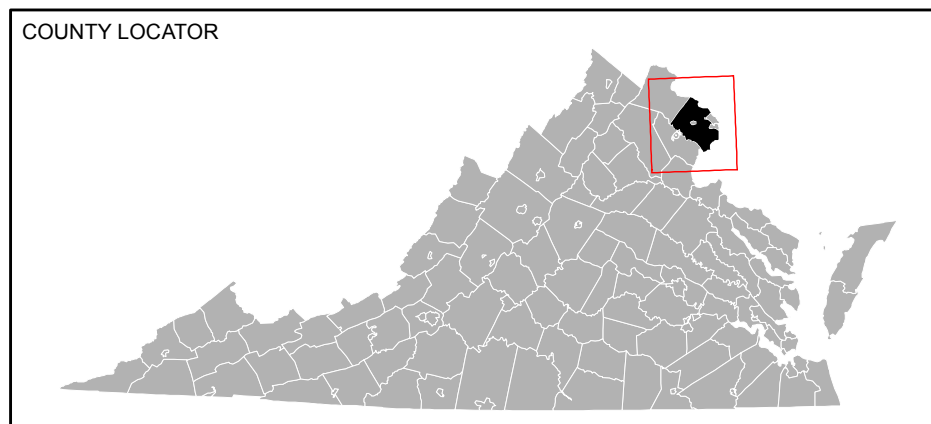


Map Projection:
Universal Transverse Mercator Zone 18 North;
North American Datum 1983, Vertical Datum: NAVD88

THE INFORMATION DEPICTED ON THIS MAP AND SUPPORTING
DOCUMENTATION ARE ALSO AVAILABLE IN DIGITAL FORMAT AT
[HTTPS://MSC.FEMA.GOV](https://MSC.FEMA.GOV)

SEE FLOOD INSURANCE STUDY FOR ADDITIONAL INFORMATION

* PANEL NOT PRINTED - NO SPECIAL FLOOD HAZARD AREAS
** PANEL NOT PRINTED - AREA OUTSIDE COUNTY BOUNDARY



NATIONAL FLOOD INSURANCE PROGRAM
FLOOD INSURANCE RATE MAP INDEX (Sheet 3 of 3)

FAIRFAX COUNTY, VIRGINIA and Incorporated Areas

PANELS PRINTED:
0331, 0332, 0334, 0351, 0352, 0353, 0354, 0356, 0357, 0358,
0359, 0367, 0376, 0377, 0378, 0379, 0381, 0382, 0383, 0384,
0386, 0387, 0388, 0389, 0391, 0392, 0393, 0394, 0401, 0402,
0403, 0404, 0406, 0408, 0411, 0426, 0427, 0431

**REVISED
PRELIMINARY
8/30/2024**

FEMA
U.S. DEPARTMENT OF
HOMELAND SECURITY

MAP NUMBER
51059CIND3B
MAP REVISED