
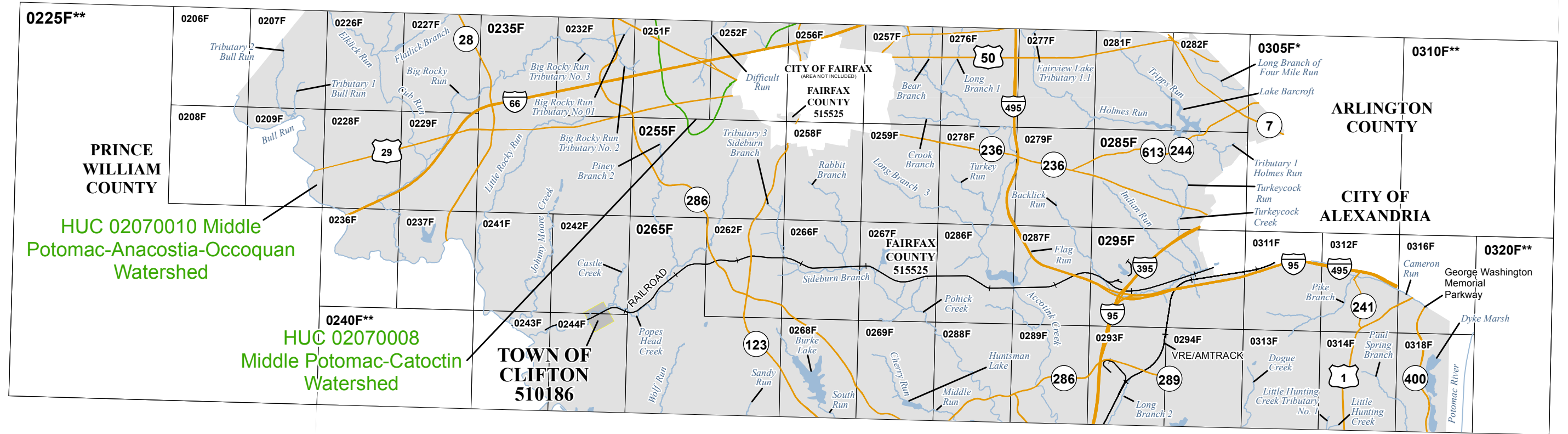


Figure 1: FIRM Index (continued)



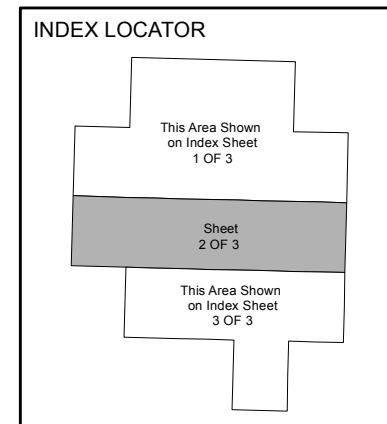
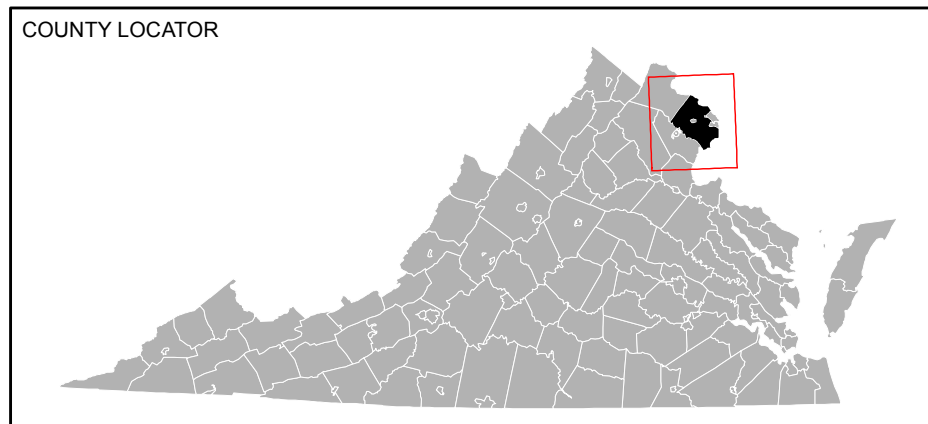
Map Projection:
 Universal Transverse Mercator Zone 18 North;
 North American Datum 1983, Vertical Datum: NAVD88

THE INFORMATION DEPICTED ON THIS MAP AND SUPPORTING DOCUMENTATION ARE ALSO AVAILABLE IN DIGITAL FORMAT AT

[HTTPS://MSC.FEMA.GOV](https://MSC.FEMA.GOV)

SEE FLOOD INSURANCE STUDY FOR ADDITIONAL INFORMATION

* PANEL NOT PRINTED - NO SPECIAL FLOOD HAZARD AREAS
 ** PANEL NOT PRINTED - AREA OUTSIDE COUNTY BOUNDARY



NATIONAL FLOOD INSURANCE PROGRAM
 FLOOD INSURANCE RATE MAP INDEX (Sheet 2 of 3)

FAIRFAX COUNTY, VIRGINIA and Incorporated Areas

PANELS PRINTED:
 0206, 0207, 0208, 0209, 0226, 0227, 0228, 0229, 0232, 0235,
 0236, 0237, 0241, 0242, 0243, 0244, 0251, 0252, 0255, 0256,
 0257, 0258, 0259, 0262, 0265, 0266, 0267, 0268, 0269, 0276,
 0277, 0278, 0279, 0281, 0282, 0285, 0286, 0287, 0288, 0289,
 0293, 0294, 0295, 0311, 0312, 0313, 0314, 0316, 0318

**REVISED
 PRELIMINARY
 8/30/2024**



FEMA

MAP NUMBER
 51059CIND2B
 MAP REVISED