
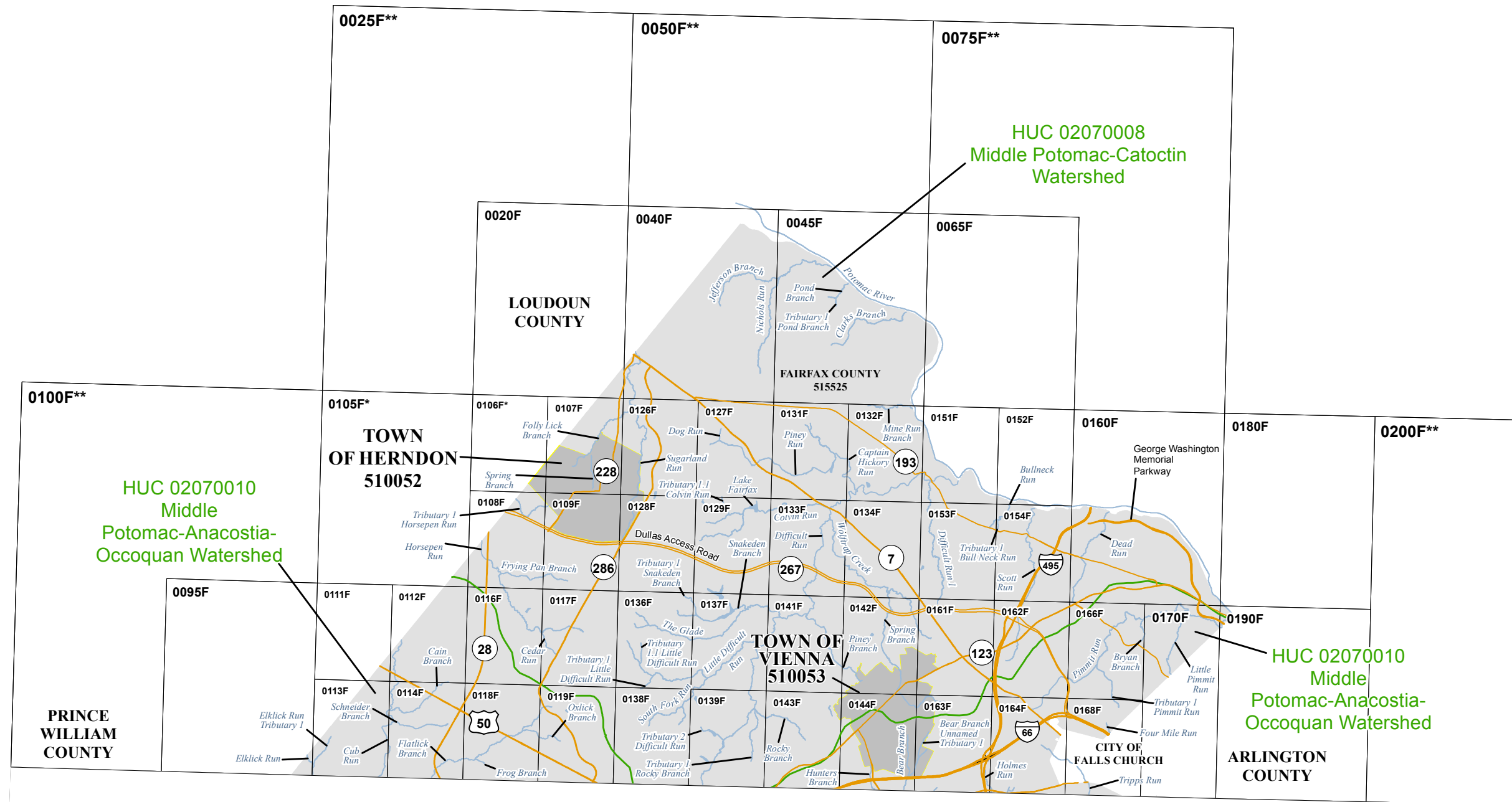


Figure 1: FIRM Index



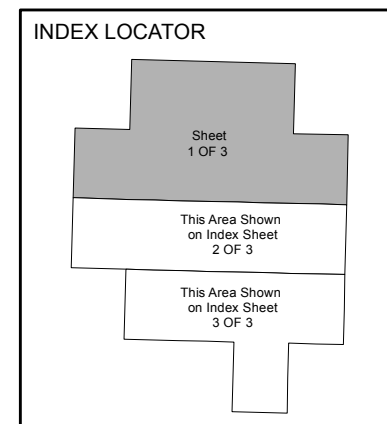
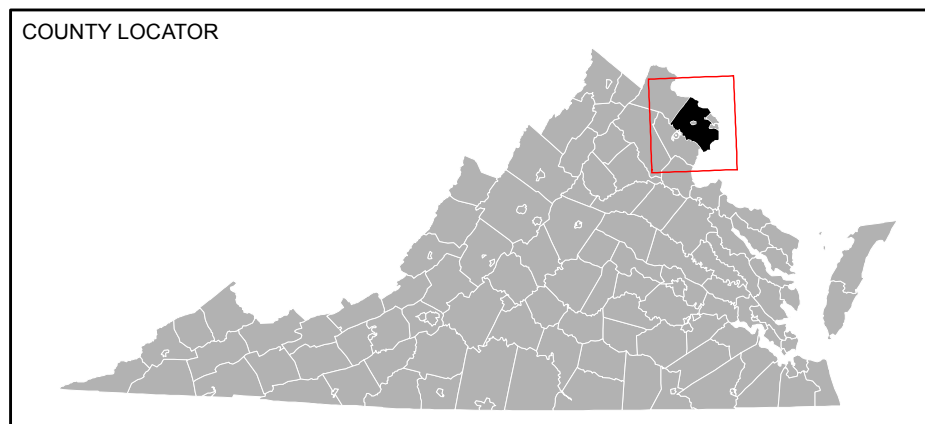
Map Projection:
 Universal Transverse Mercator Zone 18 North;
 North American Datum 1983, Vertical Datum: NAVD88

THE INFORMATION DEPICTED ON THIS MAP AND SUPPORTING DOCUMENTATION ARE ALSO AVAILABLE IN DIGITAL FORMAT AT

[HTTPS://MSC.FEMA.GOV](https://MSC.FEMA.GOV)

SEE FLOOD INSURANCE STUDY FOR ADDITIONAL INFORMATION

* PANEL NOT PRINTED - NO SPECIAL FLOOD HAZARD AREAS
 ** PANEL NOT PRINTED - AREA OUTSIDE COUNTY BOUNDARY



NATIONAL FLOOD INSURANCE PROGRAM
 FLOOD INSURANCE RATE MAP INDEX (Sheet 1 of 3)

FAIRFAX COUNTY, VIRGINIA and Incorporated Areas

PANELS PRINTED:

- 0020, 0040, 0045, 0065, 0095, 0107, 0108, 0109, 0111, 0112, 0113, 0114, 0116, 0117, 0118, 0119, 0126, 0127, 0128, 0129, 0131, 0132, 0133, 0134, 0136, 0137, 0138, 0139, 0141, 0142, 0143, 0144, 0151, 0152, 0153, 0154, 0160, 0161, 0162, 0163, 0164, 0166, 0168, 0170, 0180, 0190

REVISED PRELIMINARY
 8/30/2024



FEMA

MAP NUMBER
 51059CIND1B

MAP REVISED