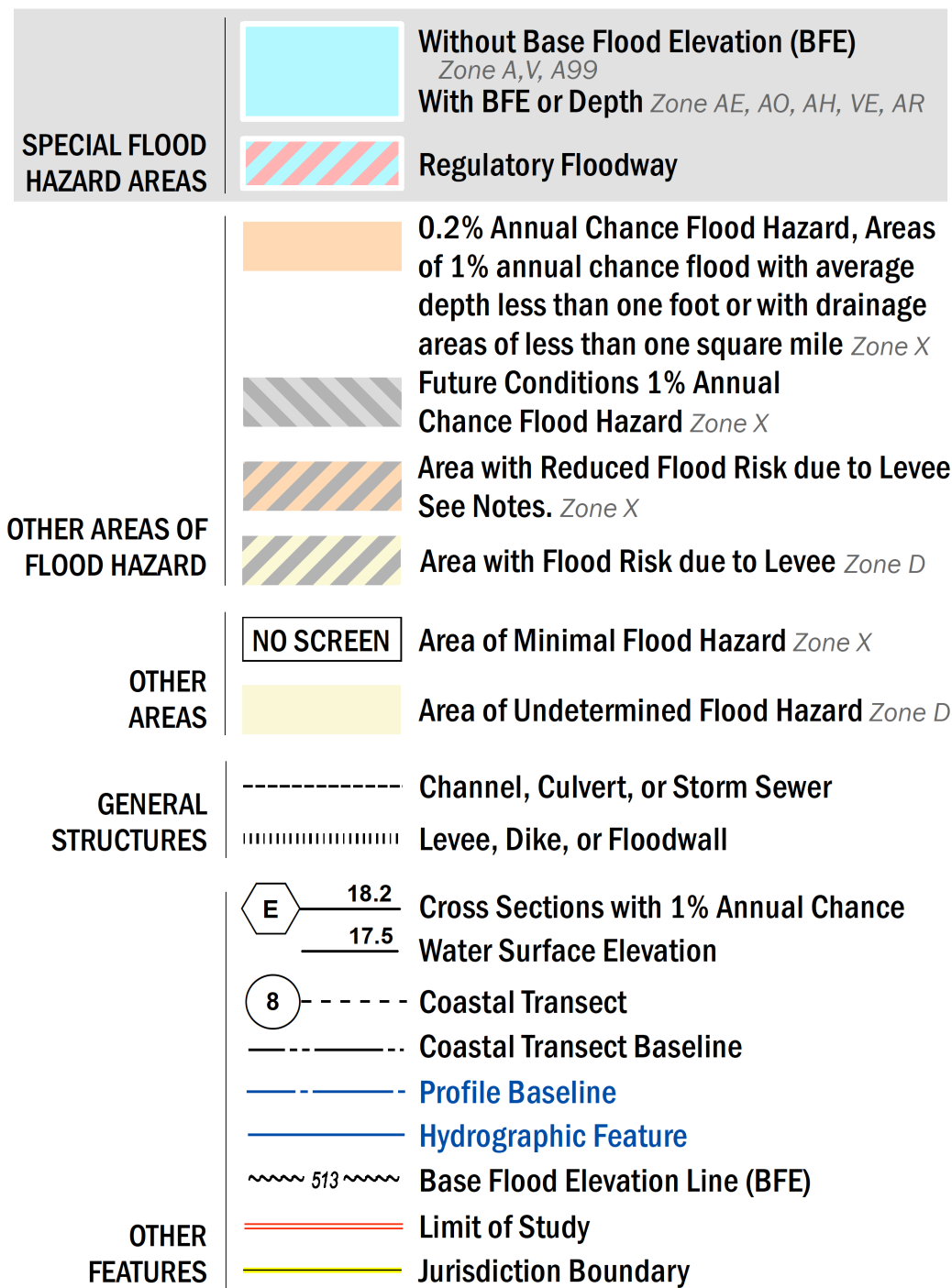


FLOOD HAZARD INFORMATION

SEE FIS REPORT FOR DETAILED LEGEND AND INDEX MAP FOR FIRM PANEL LAYOUT
 THE INFORMATION DEPICTED ON THIS MAP AND SUPPORTING DOCUMENTATION ARE ALSO AVAILABLE IN DIGITAL FORMAT AT [HTTPS://MSC.FEMA.GOV](https://MSC.FEMA.GOV)



NOTES TO USERS

For information and questions about this Flood Insurance Rate Map (FIRM), available products associated with this FIRM, including historic versions, the current map date for each FIRM panel, how to order products, or the National Flood Insurance Program (NFIP) in general, please call the FEMA Flood Map Service Center website at 1-877-FEMA-MAP (1-877-336-2627) or visit the FEMA Flood Map Service Center website at <https://msc.fema.gov>. Available products may include previously issued Letters of Map Change, a Flood Insurance Study Report, and/or digital versions of the map. Many of these products can be ordered or obtained directly from the website.

Communities annexing land on adjacent FIRM panels must obtain a current copy of the adjacent panel as well as the current FIRM Index. These may be ordered directly from the Flood Map Service Center at the number listed above.

For community and countywide map dates refer to the Flood Insurance Study Report for this jurisdiction.

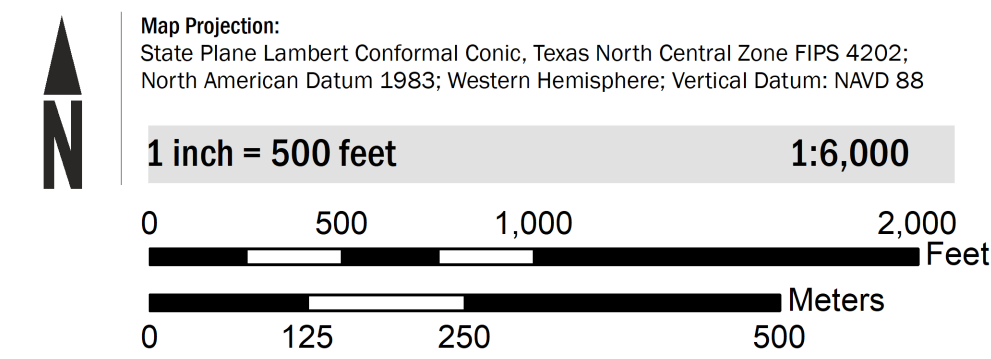
To determine if flood insurance is available in this community, contact your insurance agent or call the National Flood Insurance Program at 1-800-638-6620.

Base map information shown on this FIRM was derived from multiple sources. The Texas Natural Resources Information System (TNRIS) provided the Texas Department of Transportation (TxDOT) county boundaries and transportation layers dated 2015. The North Central Texas Council of Governments (NCTCOG) provided transportation layers and community boundaries dated 2019. Base map data for community boundaries was also provided by local communities dated 2019.

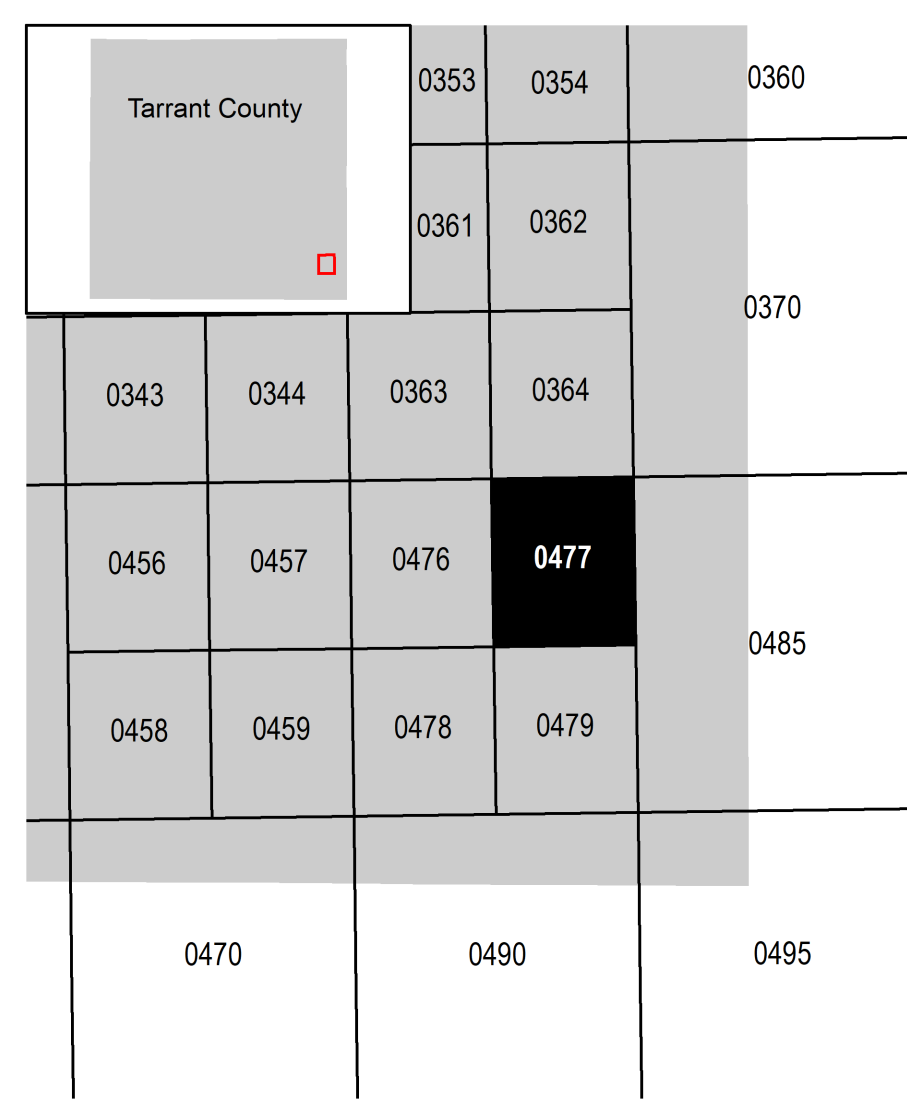
FLOWAGE EASEMENT AREA: Flowage easement area boundaries were provided by United States Army Corps of Engineers (USACE) Fort Worth District. For information about data acquisition dates or the delineation of flowage easement areas in this Flood Risk Project, refer to Section 2.2 of the Flood Insurance Study Report for this jurisdiction or contact USACE Fort Worth District at (817) 886-1096.

Flowage Easement Area

SCALE



PANEL LOCATOR



FEMA
 National Flood Insurance Program

NATIONAL FLOOD INSURANCE PROGRAM
 FLOOD INSURANCE RATE MAP

TARRANT COUNTY, TEXAS
 and Incorporated Areas
 PANEL 477 OF 495

Panel Contains:

| COMMUNITY | NUMBER | PANEL | SUFFIX |
|------------------------|--------|-------|--------|
| ARLINGTON, CITY OF | 485454 | 0477 | L |
| GRAND PRAIRIE, CITY OF | 485472 | 0477 | L |
| MANSFIELD, CITY OF | 480606 | 0477 | L |

PRELIMINARY
 11/13/2020

VERSION NUMBER
 2.6.4.6

MAP NUMBER
 48439C0477L

MAP REVISED