

FLOOD INSURANCE STUDY

FEDERAL EMERGENCY MANAGEMENT AGENCY

VOLUME 4 OF 5



HAYS COUNTY, TEXAS

AND INCORPORATED AREAS

COMMUNITY NAME	NUMBER
AUSTIN, CITY OF	480624
BEAR CREEK, VILLAGE OF	481679
BUDA, CITY OF	481640
CREEDMOOR, CITY OF	481697
DRIPPING SPRINGS, CITY OF	481667
HAYS COUNTY, UNINCORPORATED AREAS	480321
HAYS, CITY OF	481669
KYLE, CITY OF	481108
MOUNTAIN CITY, CITY OF	481671
NIEDERWALD, CITY OF	481670
SAN MARCOS, CITY OF	485505
UHLAND, CITY OF	481668
WIMBERLEY, CITY OF	481694
WOODCREEK, CITY OF	481641

**REVISED
PRELIMINARY
12/14/2022**

**REVISED:
TBD**

FLOOD INSURANCE STUDY NUMBER
48209CV004B

Version Number 2.3.3.3



FEMA

TABLE OF CONTENTS

Volume 1

	<u>Page</u>
SECTION 1.0 – INTRODUCTION	1
1.1 The National Flood Insurance Program	1
1.2 Purpose of this Flood Insurance Study Report	2
1.3 Jurisdictions Included in the Flood Insurance Study Project	2
1.4 Considerations for using this Flood Insurance Study Report	6
SECTION 2.0 – FLOODPLAIN MANAGEMENT APPLICATIONS	17
2.1 Floodplain Boundaries	17
2.2 Floodways	42
2.3 Base Flood Elevations	43
2.4 Non-Encroachment Zones	44
2.5 Coastal Flood Hazard Areas	44
2.5.1 Water Elevations and the Effects of Waves	44
2.5.2 Floodplain Boundaries and BFEs for Coastal Areas	44
2.5.3 Coastal High Hazard Areas	44
2.5.4 Limit of Moderate Wave Action	44
SECTION 3.0 – INSURANCE APPLICATIONS	44
3.1 National Flood Insurance Program Insurance Zones	44
SECTION 4.0 – AREA STUDIED	45
4.1 Basin Description	45
4.2 Principal Flood Problems	46
4.3 Non-Levee Flood Protection Measures	50
4.4 Levees	52
SECTION 5.0 – ENGINEERING METHODS	53
5.1 Hydrologic Analyses	53

Figures

	<u>Page</u>
Figure 1: FIRM Index	8
Figure 2: FIRM Notes to Users	10
Figure 3: Map Legend for FIRM	13
Figure 4: Floodway Schematic	43
Figure 5: Wave Runup Transect Schematic	44
Figure 6: Coastal Transect Schematic	44

Volume 1, Continued

Tables

	<u>Page</u>
Table 1: Listing of NFIP Jurisdictions	2
Table 2: Flooding Sources Included in this FIS Report	18
Table 3: Flood Zone Designations by Community	45
Table 4: Basin Characteristics	46
Table 5: Principal Flood Problems	46
Table 6: Historic Flooding Elevations	47
Table 7: Non-Levee Flood Protection Measures	50
Table 8: Levees	52
Table 9: Summary of Discharges	56

Volume 2

	<u>Page</u>
SECTION 5.0 – ENGINEERING METHODS, CONTINUED	
5.2 Hydraulic Analyses	100
5.3 Coastal Analyses	141
5.3.1 Total Stillwater Elevations	141
5.3.2 Waves	141
5.3.3 Coastal Erosion	141
5.3.4 Wave Hazard Analyses	141
5.4 Alluvial Fan Analyses	141
SECTION 6.0 – MAPPING METHODS	143
6.1 Vertical and Horizontal Control	143
6.2 Base Map	144
6.3 Floodplain and Floodway Delineation	145

Figures, Continued

	<u>Page</u>
Figure 7: Frequency Discharge-Drainage Area Curves	93
Figure 8: 1% Annual Chance Total Stillwater Elevations for Coastal Areas	141
Figure 9: Transect Location Map	141

Tables, Continued

	<u>Page</u>
Table 10: Summary of Non-Coastal Stillwater Elevations	98
Table 11: Stream Gage Information used to Determine Discharges	99
Table 12: Summary of Hydrologic and Hydraulic Analyses	101
Table 13: Roughness Coefficients	135
Table 14: Summary of Coastal Analyses	141
Table 15: Tide Gage Analysis Specifics	141

Volume 2, Continued

Tables, Continued

	<u>Page</u>
Table 16: Coastal Transect Parameters	141
Table 17: Summary of Alluvial Fan Analyses	142
Table 18: Results of Alluvial Fan Analyses	142
Table 19: Countywide Vertical Datum Conversion	143
Table 20: Stream-Based Vertical Datum Conversion	144
Table 21: Base Map Sources	144
Table 22: Summary of Topographic Elevation Data used in Mapping	145
Table 23: Floodway Data	148

Volume 3

	<u>Page</u>
SECTION 6.0 – MAPPING METHODS, CONTINUED	
6.4 Coastal Flood Hazard Mapping	225
6.5 FIRM Revisions	225
6.5.1 Letters of Map Amendment	225
6.5.2 Letters of Map Revision Based on Fill	225
6.5.3 Letters of Map Revision	226
6.5.4 Physical Map Revisions	228
6.5.5 Contracted Restudies	228
6.5.6 Community Map History	228
SECTION 7.0 – CONTRACTED STUDIES AND COMMUNITY COORDINATION	231
7.1 Contracted Studies	231
7.2 Community Meetings	247
SECTION 8.0 – ADDITIONAL INFORMATION	250
SECTION 9.0 – BIBLIOGRAPHY AND REFERENCES	252

Tables, Continued

	<u>Page</u>
Table 23: Floodway Data, Continued	186
Table 24: Flood Hazard and Non-Encroachment Data for Selected Streams	225
Table 25: Summary of Coastal Transect Mapping Considerations	225
Table 26: Incorporated Letters of Map Change	227
Table 27: Community Map History	230
Table 28: Summary of Contracted Studies Included in this FIS Report	232
Table 29: Community Meetings	248
Table 30: Map Repositories	250
Table 31: Additional Information	251
Table 32: Bibliography and References	253

Volume 3, Continued

Exhibits

Flood Profiles	<u>Panel</u>
Barton Creek	01-05 P
Barton Creek Tributary 1	06-07 P
Barton Creek Tributary 2	08-11 P
Barton Creek Tributary 2-1	12-13 P
Barton Creek Tributary 3	14-17 P

Volume 4

Exhibits, Continued

Flood Profiles	<u>Panel</u>
Bear Creek	18-23 P
Bear Creek Tributary 1A	24-26 P
Blanco River	27-37 P
Blanco River Overflow Upstream of I-35	38-39 P
Brushy Creek	40-44 P
Bunton Branch	45 P
Bypass Creek	46-51 P
Cambrian Branch	52-54 P
Cambrian Branch Tributary 1	55 P
Cottonwood Branch (Tributary to Roy Branch)	56-57 P
Cottonwood Creek	58-60 P
Cypress Creek	61-68 P
Dripping Springs	69-70 P
Dripping Springs Tributary	71 P
Garlic Creek	72-74 P
Garlic Creek Tributary	75 P
Hamilton Creek Tributary 1	76 P
Hog Creek	77-79 P
Little Barton Creek	80-83 P
Little Bear Creek	84-87 P
Loneman Creek	88-91 P
Long Branch	92-93 P
Onion Creek	94-101 P
Plum Creek	102-108 P
Plum Creek Tributary 1	109 P
Plum Creek Tributary 2	110 P
Pope Creek	111 P

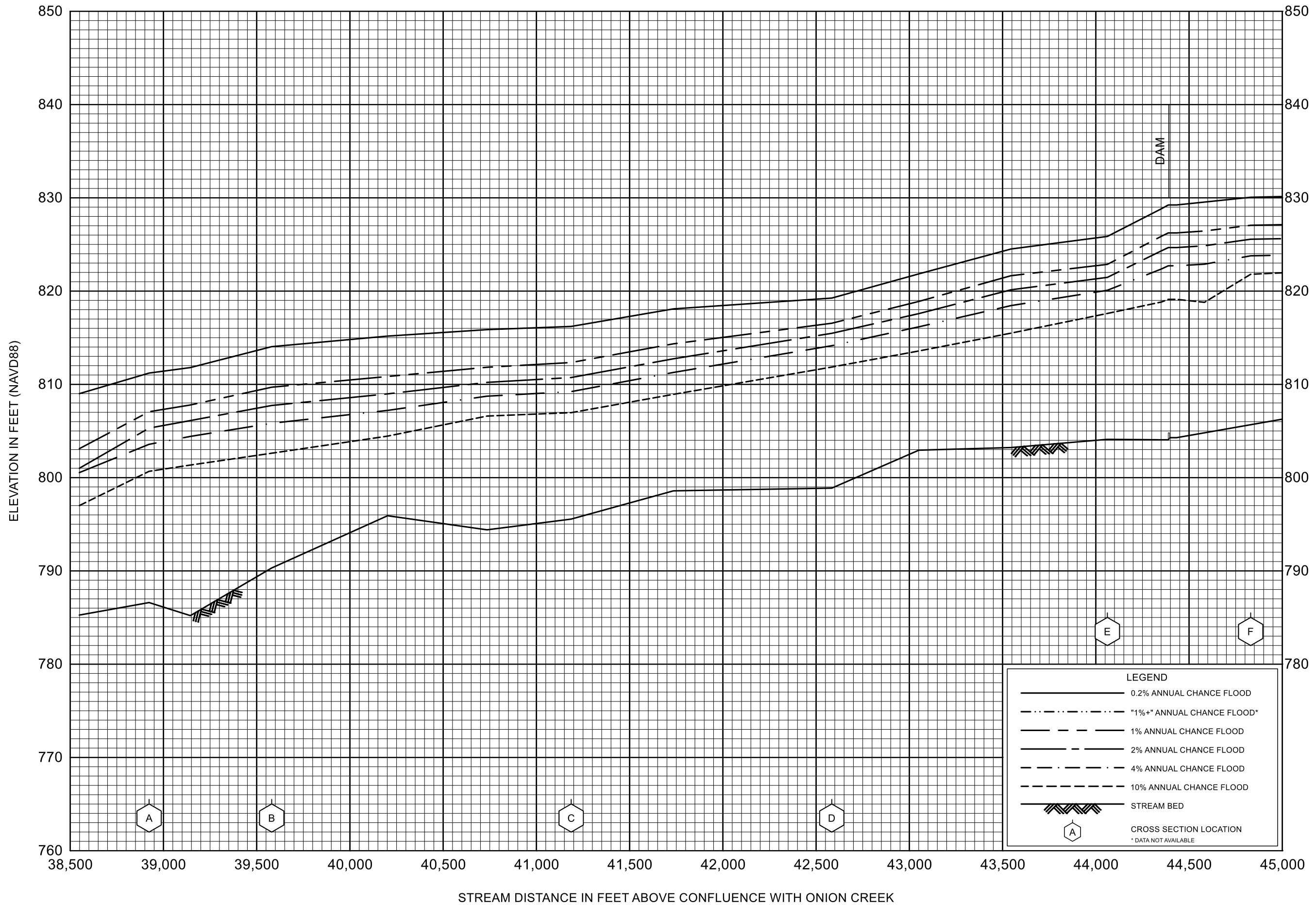
Volume 5

Exhibits, Continued

Flood Profiles	<u>Panel</u>
Porter Creek	112 P
Purgatory Creek	113-123 P
Purgatory Creek Diversion 1	124 P
Richmond Branch	125 P
Roy Branch	126-128 P
San Marcos River	129-132 P
Sink Creek	133-142 P
Smith Creek	143-145 P
Spring Branch	146-147 P
Stream Bear-1	148-149 P
Stream Bear-2	150-151 P
Stream BPC-1	152 P
Stream BPC-2	153 P
Stream Brushy-1	154-156 P
Stream Brushy-1A	157 P
Stream CC-1	158-159 P
Stream CC-1 South Tributary	160 P
Stream CC-2	161-163 P
Stream CC-2D	164 P
Stream CC-IH35	165-166 P
Stream Cypress-1	167-168 P
Stream LB-1	169-170 P
Stream PC-1	171-173 P
Stream Plum-1	174-177 P
Stream WSC-1	178-179 P
Stream WSC-RR	180 P
Unnamed Tributary to Blanco River	181 P
Unnamed Tributary to Plum Creek	182 P
Walnut Spring	183 P
Willow Springs Creek	184-188 P
Wilson Creek	189-192 P

Published Separately

Flood Insurance Rate Map (FIRM)

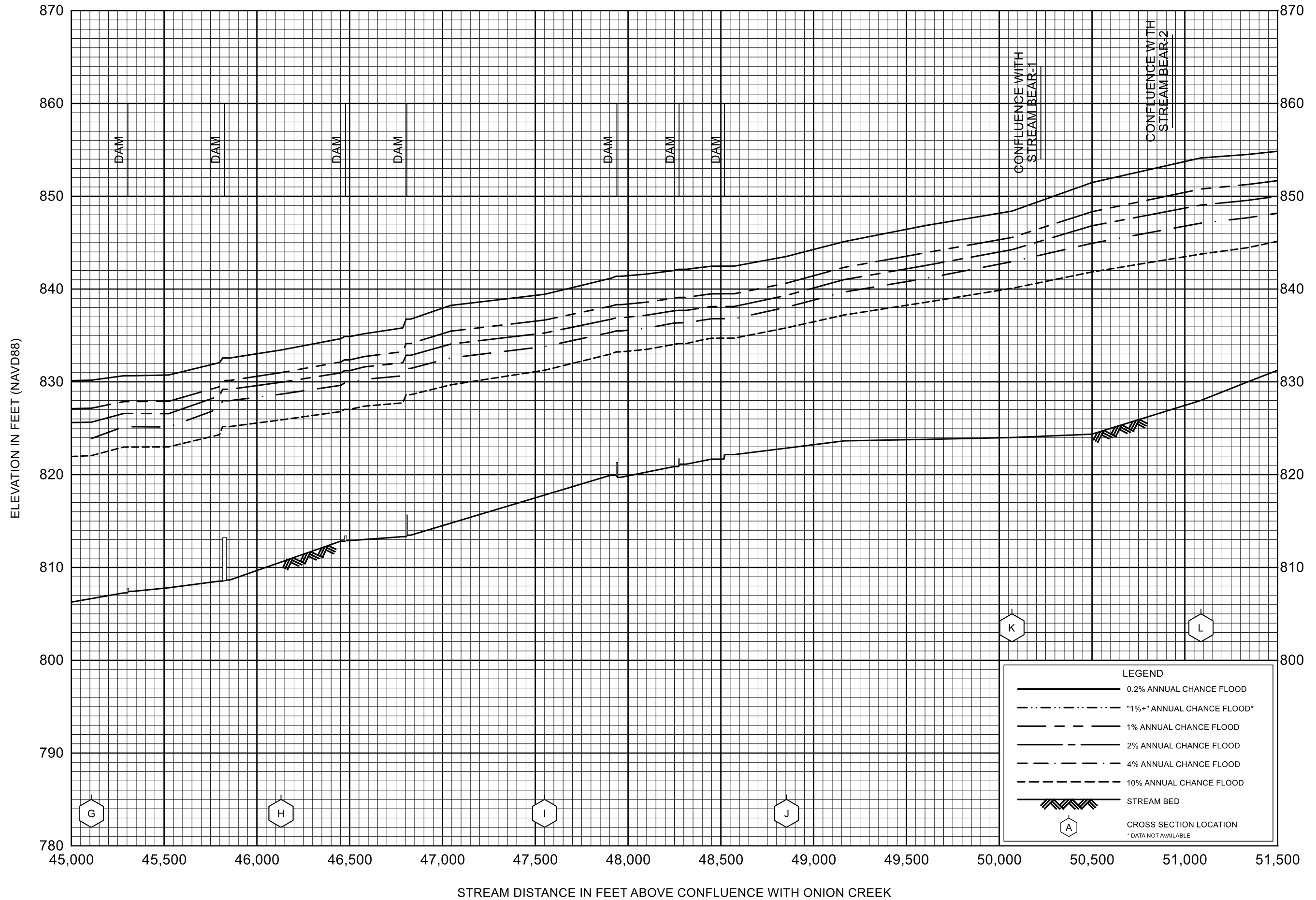


FLOOD PROFILES

BEAR CREEK

FEDERAL EMERGENCY MANAGEMENT AGENCY

HAYS COUNTY, TX
AND INCORPORATED AREAS

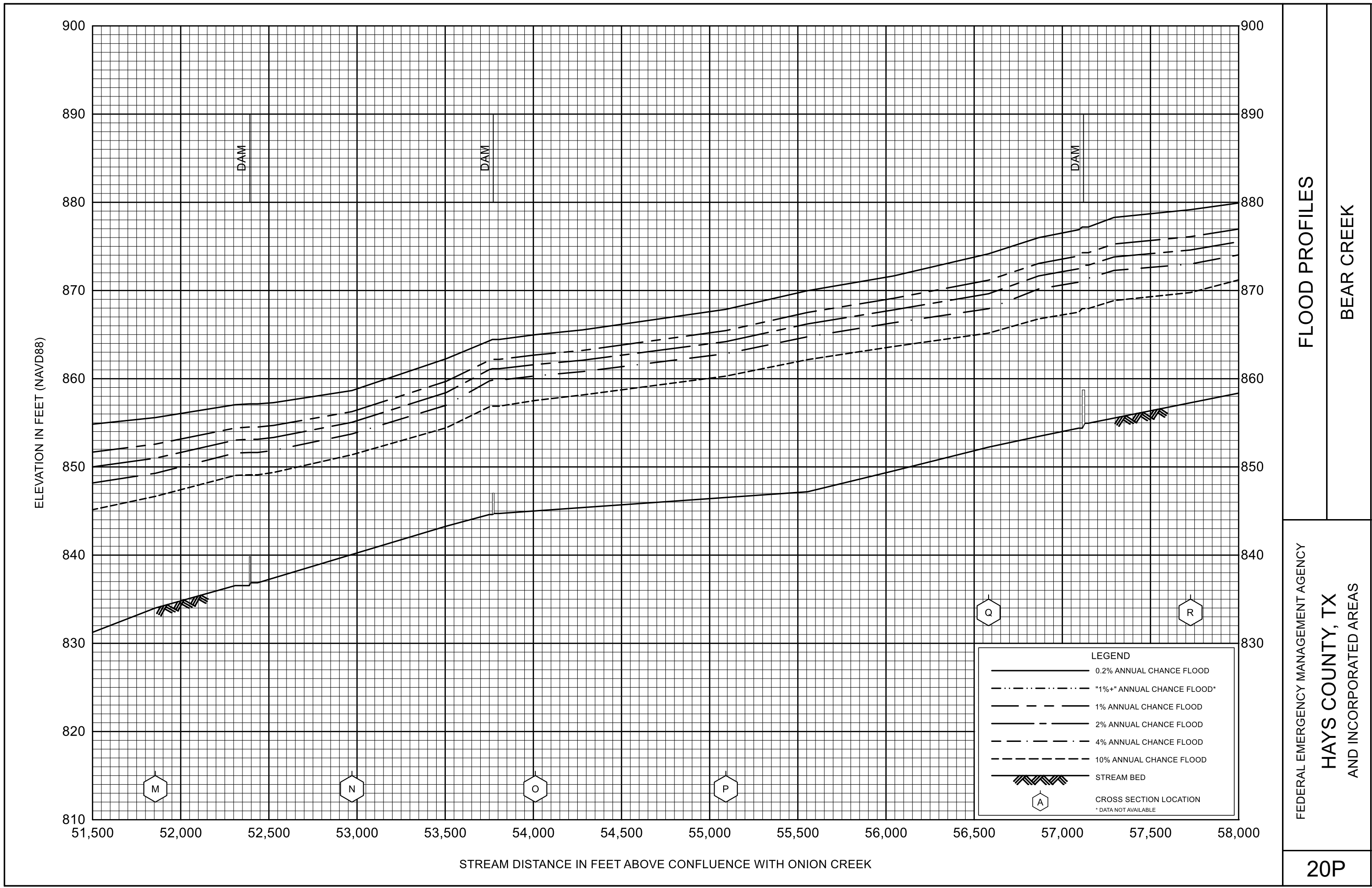


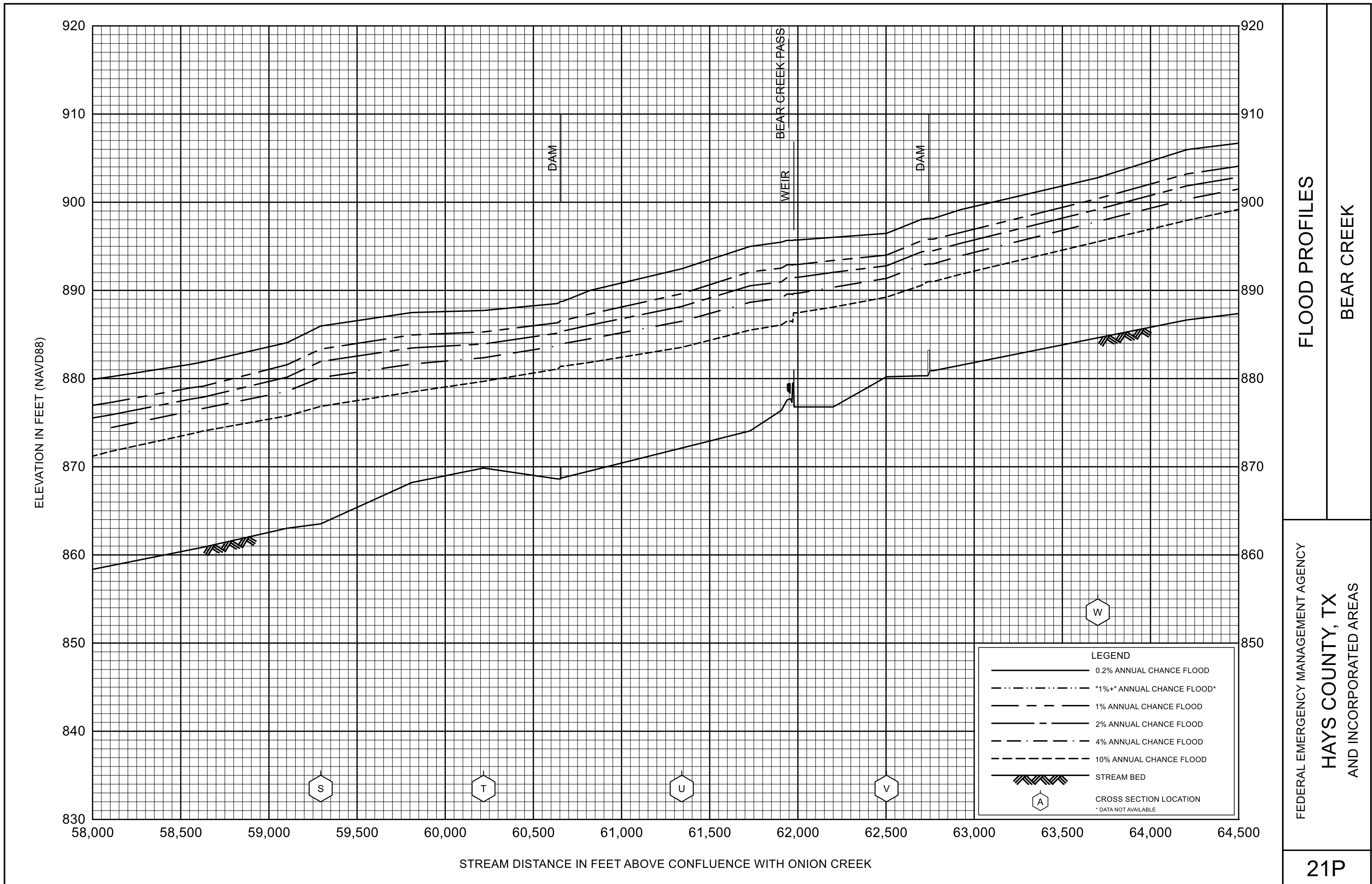
FLOOD PROFILES

BEAR CREEK

FEDERAL EMERGENCY MANAGEMENT AGENCY

HAYS COUNTY, TX
AND INCORPORATED AREAS

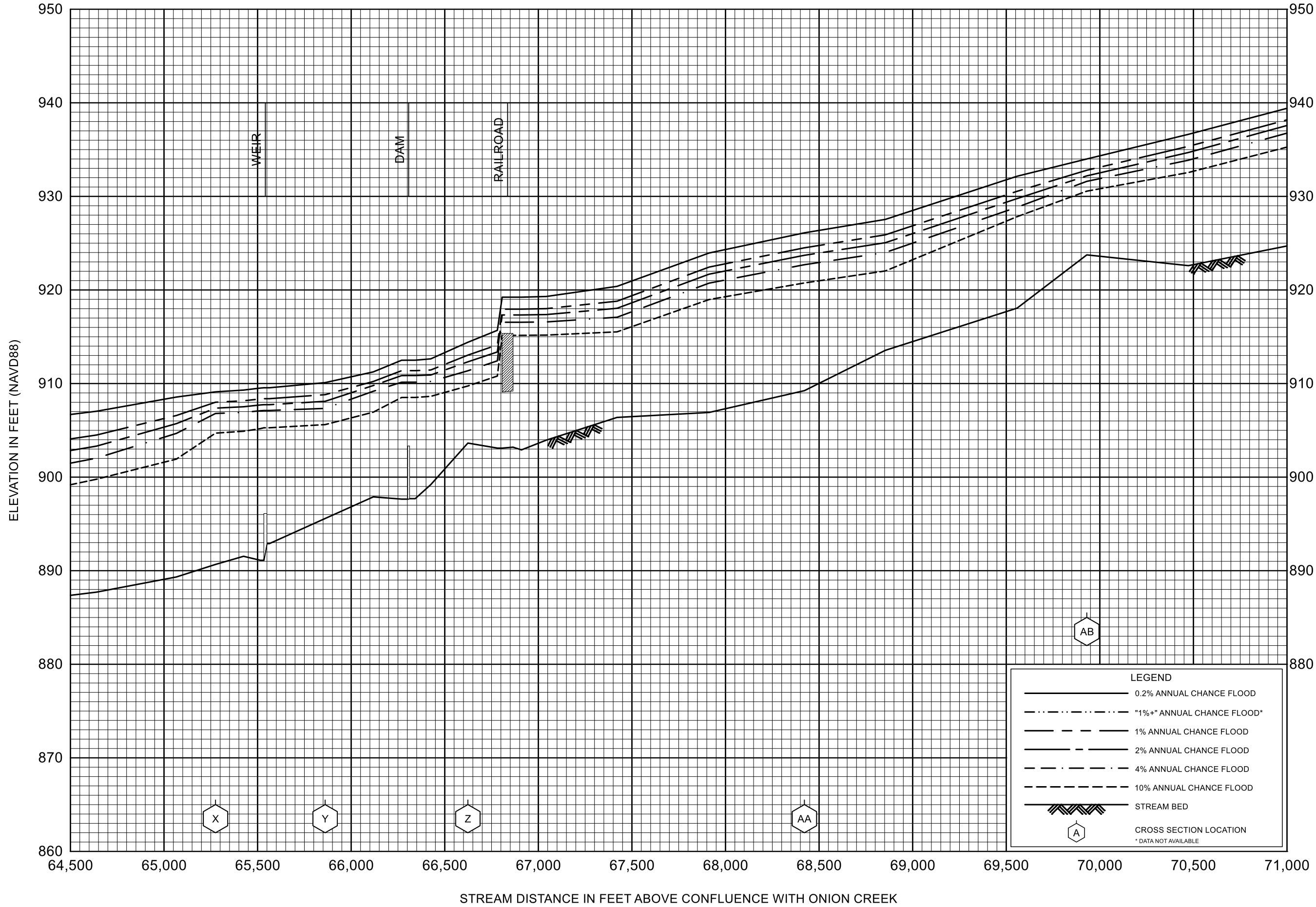




FLOOD PROFILES

BEAR CREEK

FEDERAL EMERGENCY MANAGEMENT AGENCY
HAYS COUNTY, TX
 AND INCORPORATED AREAS

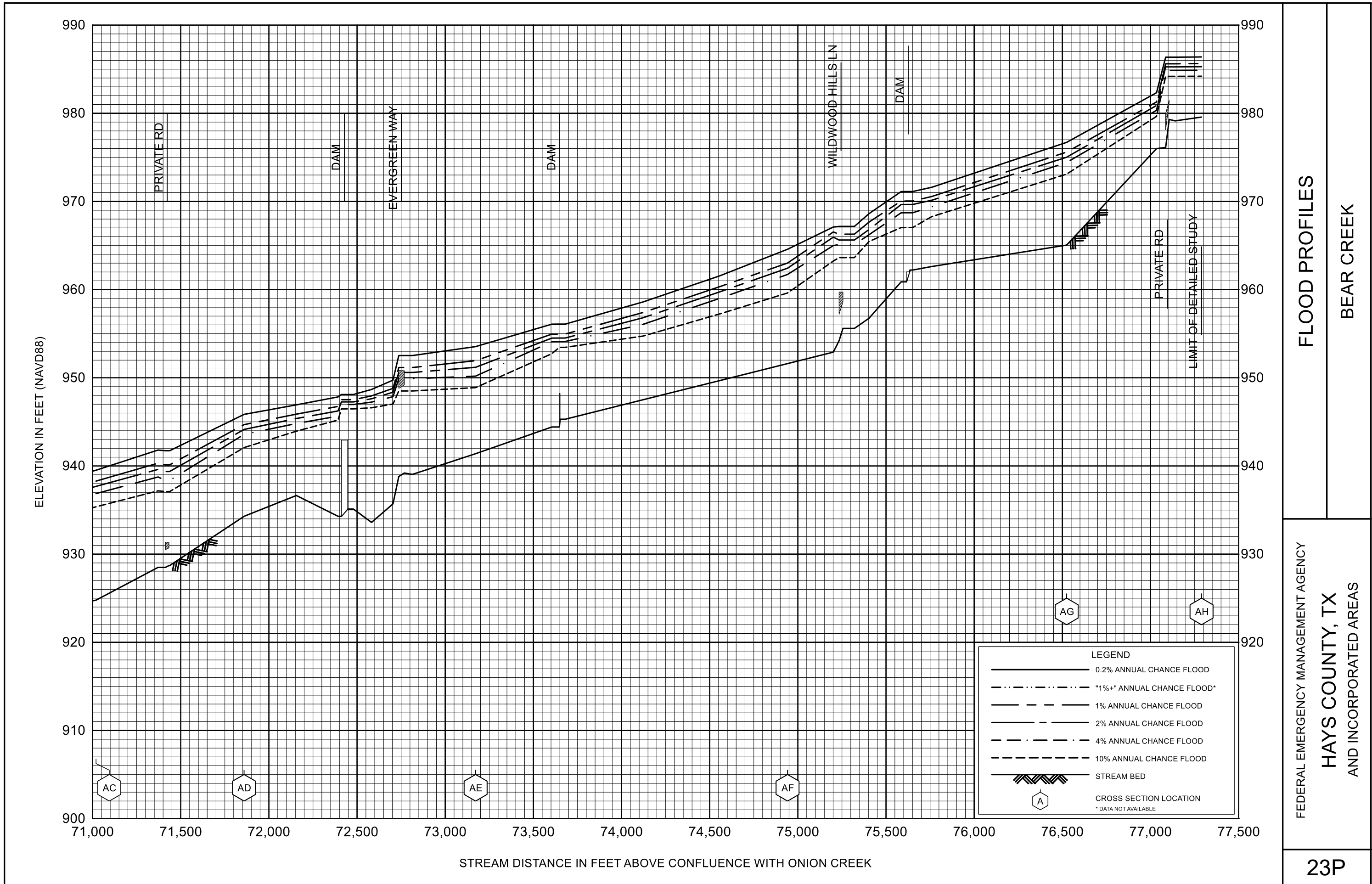


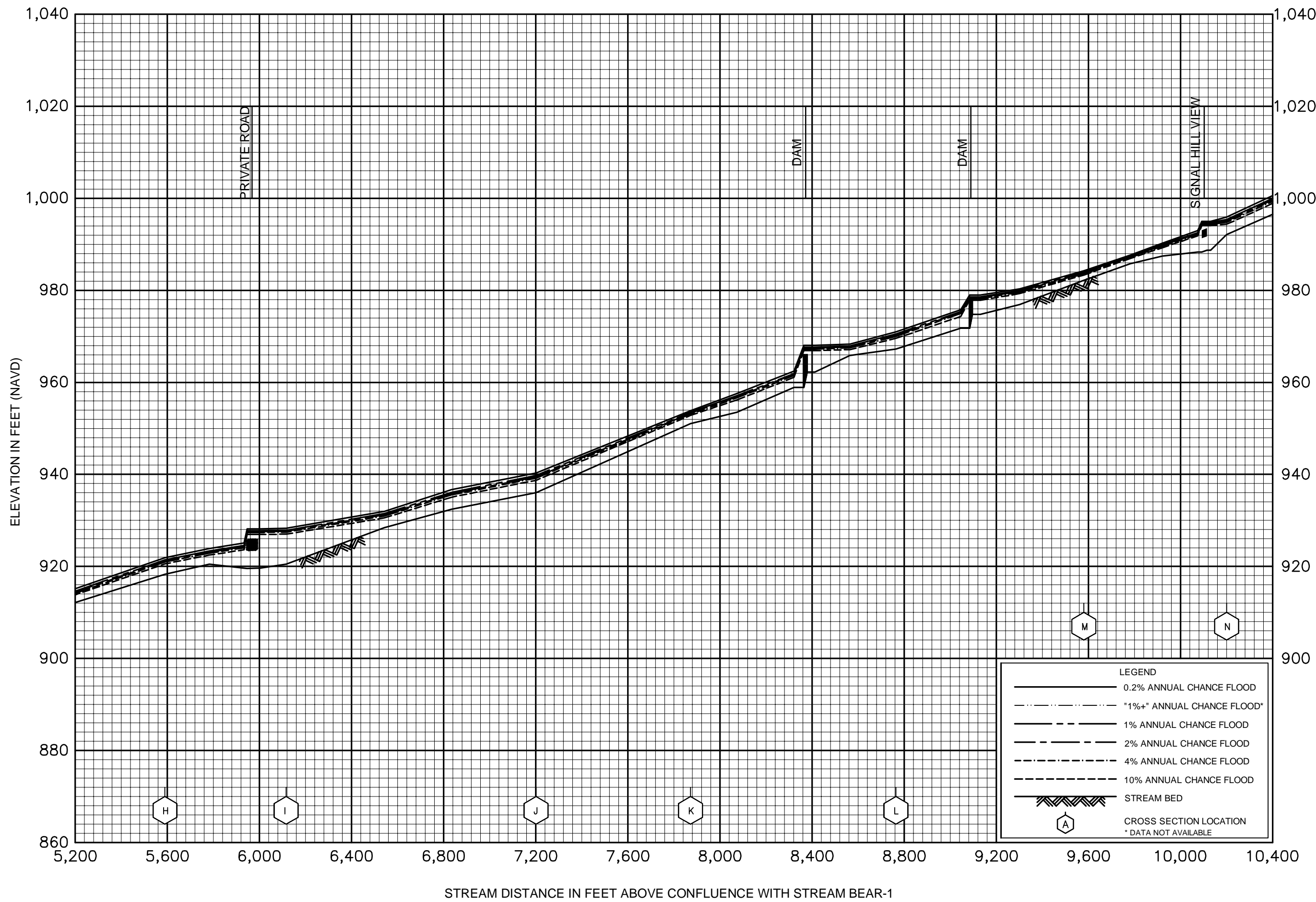
FLOOD PROFILES

BEAR CREEK

FEDERAL EMERGENCY MANAGEMENT AGENCY

HAYS COUNTY, TX
AND INCORPORATED AREAS



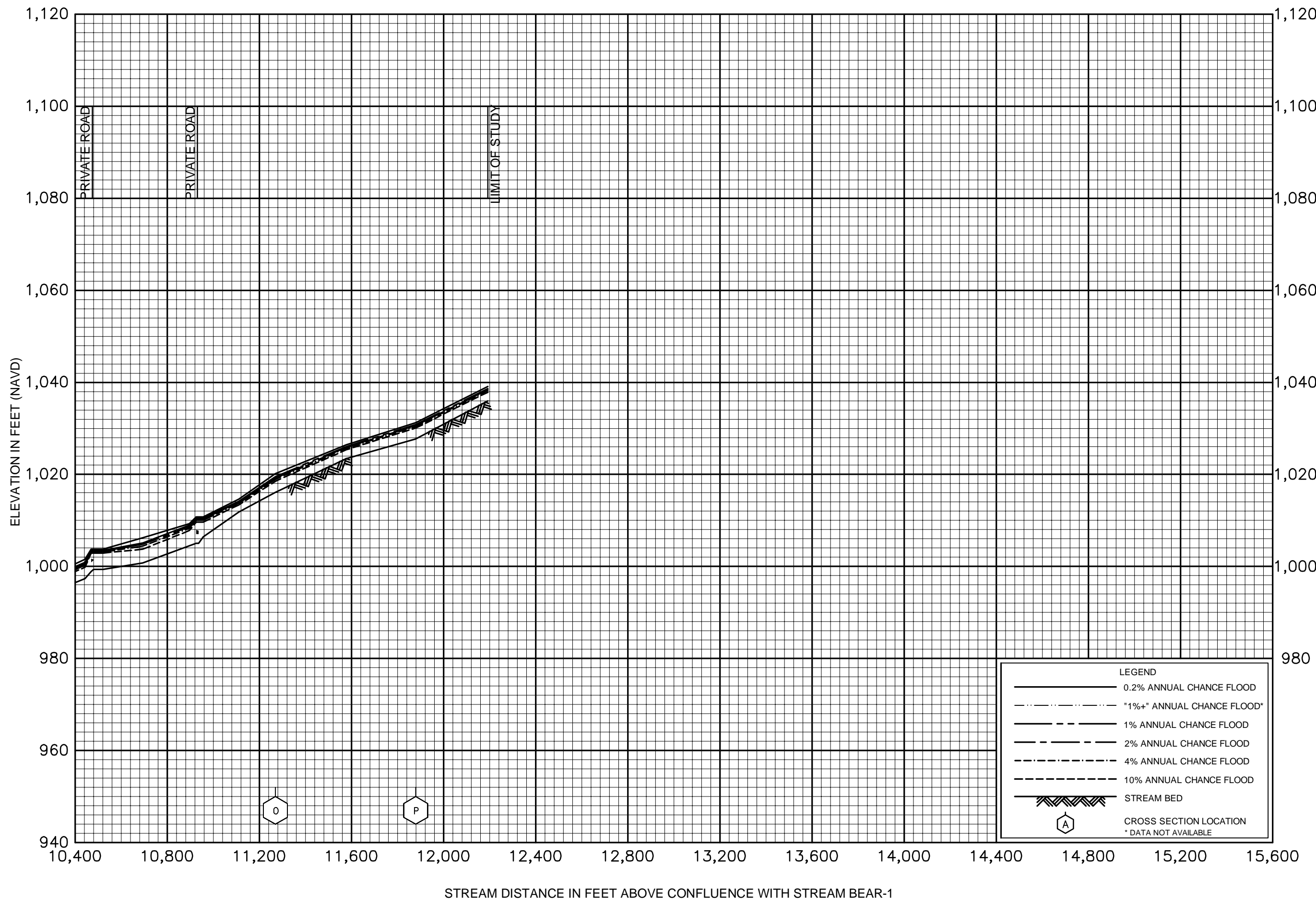


FLOOD PROFILES

BEAR CREEK TRIBUTARY 1A

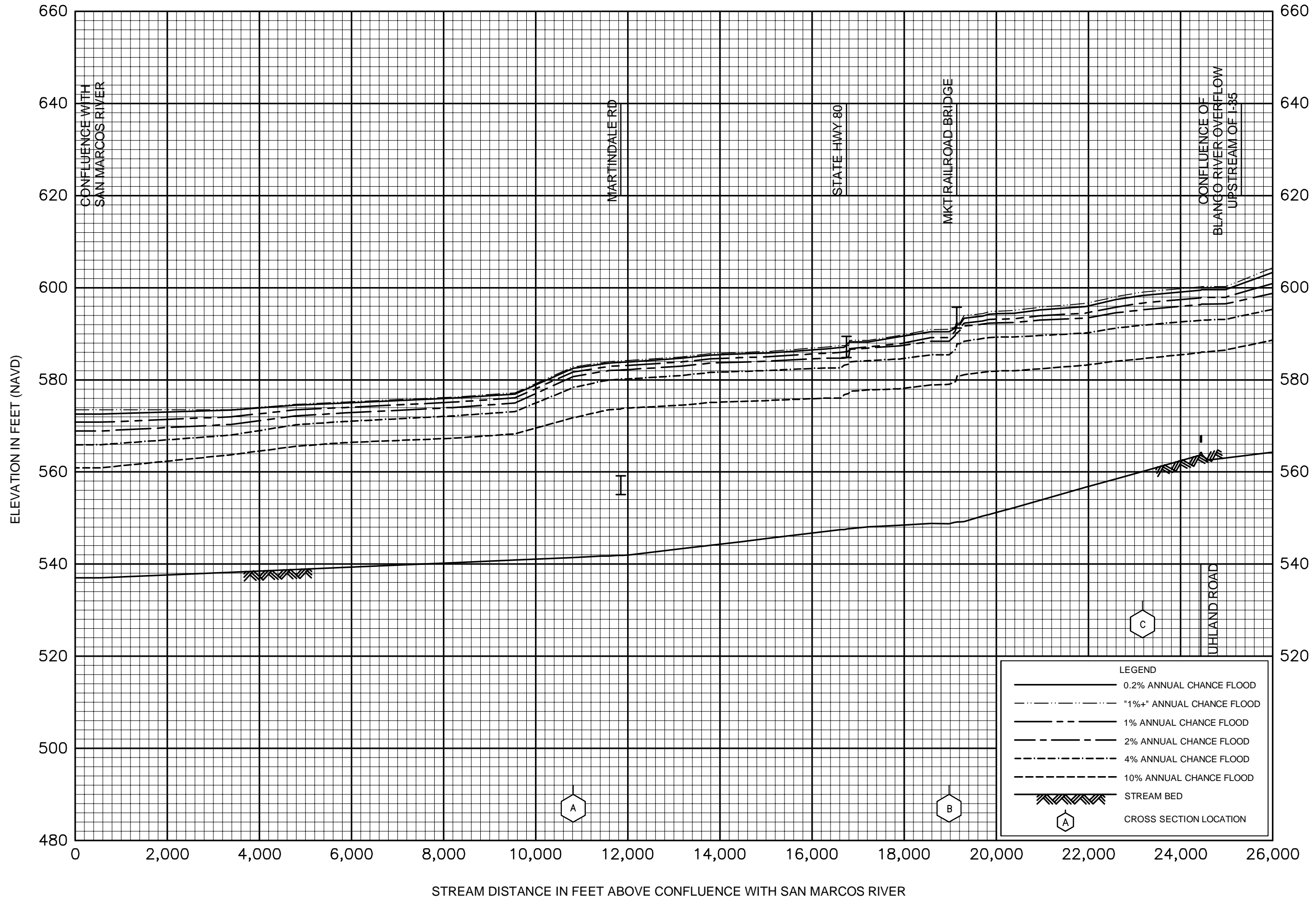
FEDERAL EMERGENCY MANAGEMENT AGENCY

HAYS COUNTY, TX
AND INCORPORATED AREAS



FLOOD PROFILES
BEAR CREEK TRIBUTARY 1A

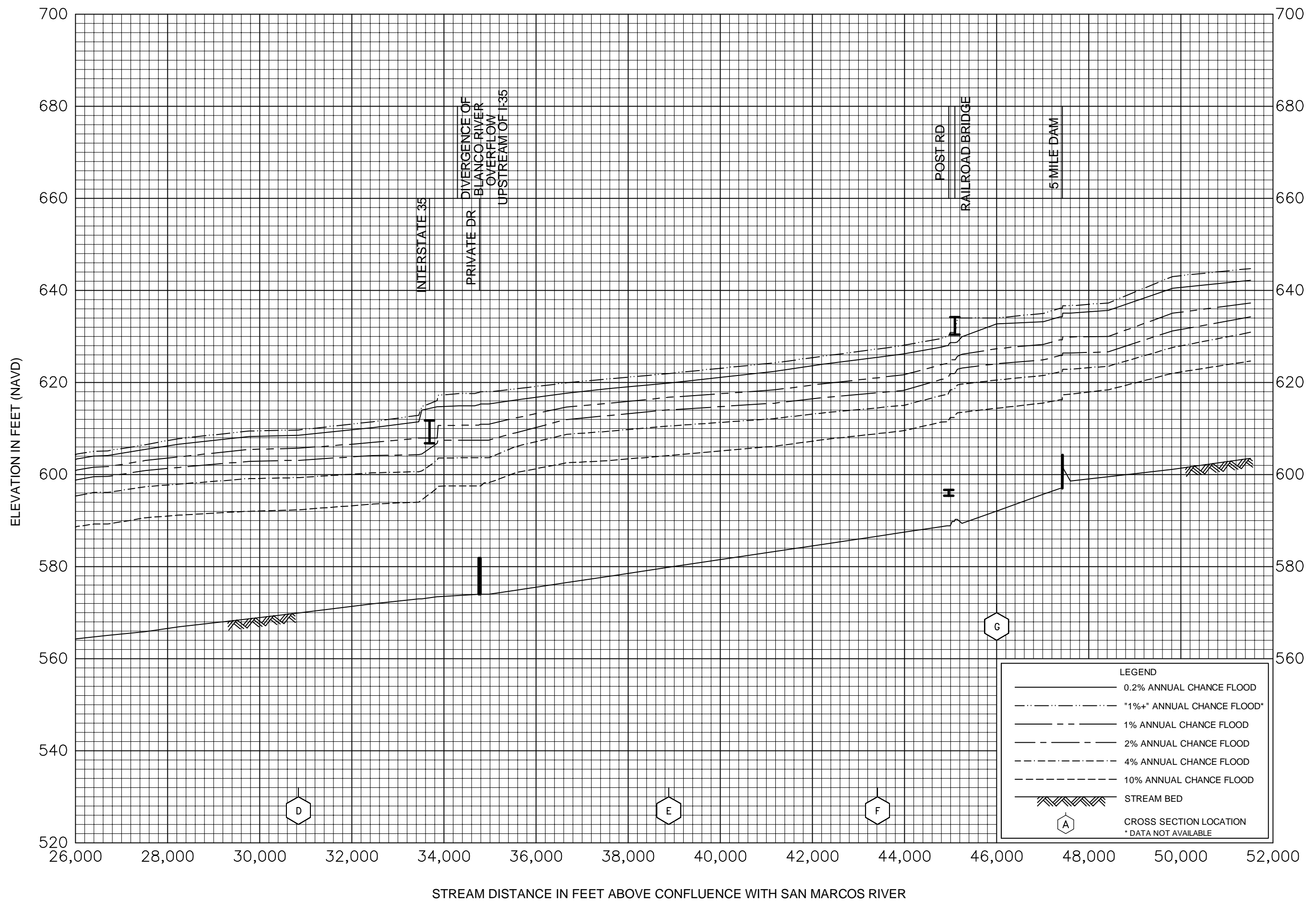
FEDERAL EMERGENCY MANAGEMENT AGENCY
HAYS COUNTY, TX
AND INCORPORATED AREAS



LEGEND	
	0.2% ANNUAL CHANCE FLOOD
	"1%+" ANNUAL CHANCE FLOOD
	1% ANNUAL CHANCE FLOOD
	2% ANNUAL CHANCE FLOOD
	4% ANNUAL CHANCE FLOOD
	10% ANNUAL CHANCE FLOOD
	STREAM BED
	CROSS SECTION LOCATION

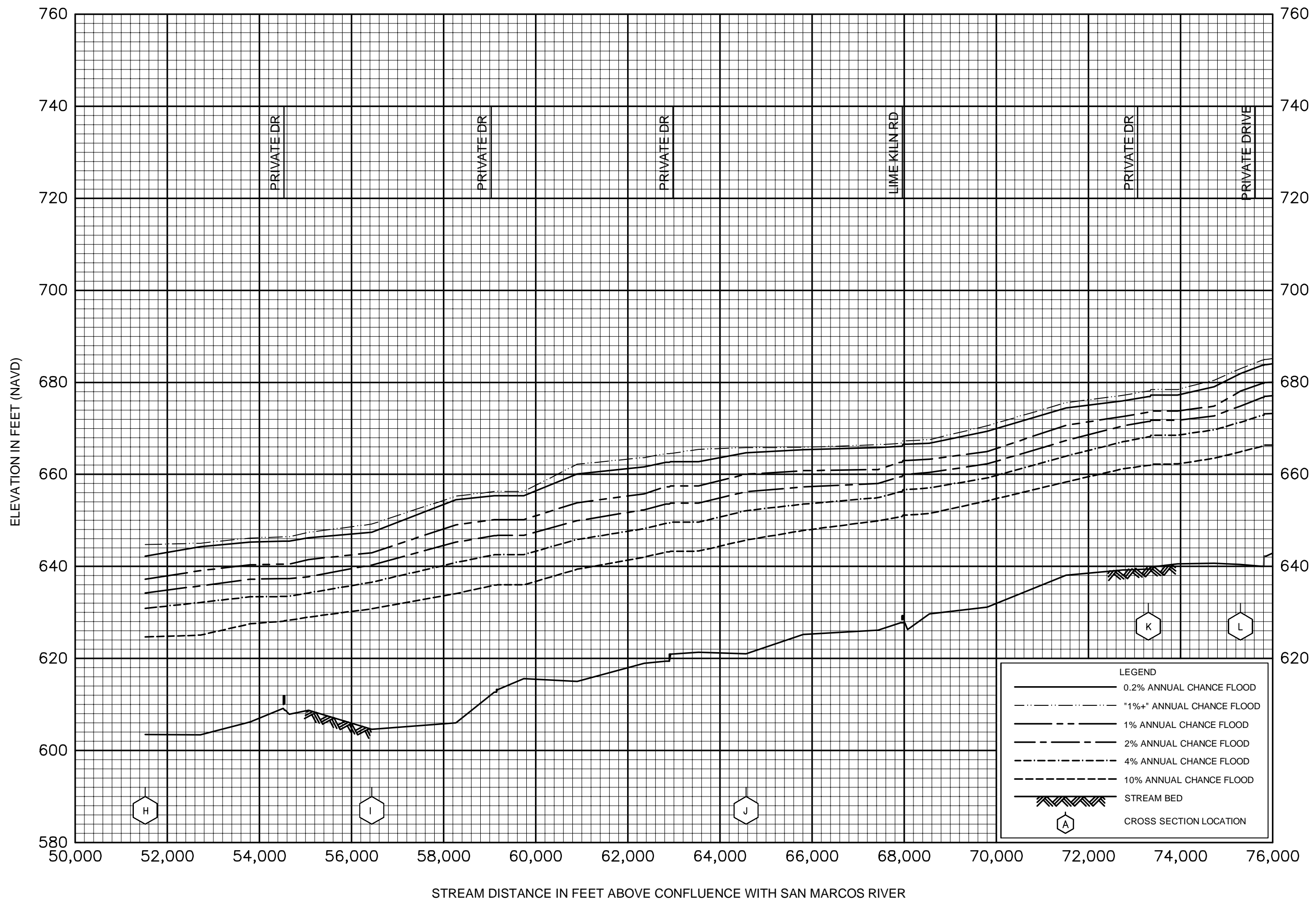
FLOOD PROFILES
BLANCO RIVER

FEDERAL EMERGENCY MANAGEMENT AGENCY
HAYS COUNTY, TX
AND INCORPORATED AREAS



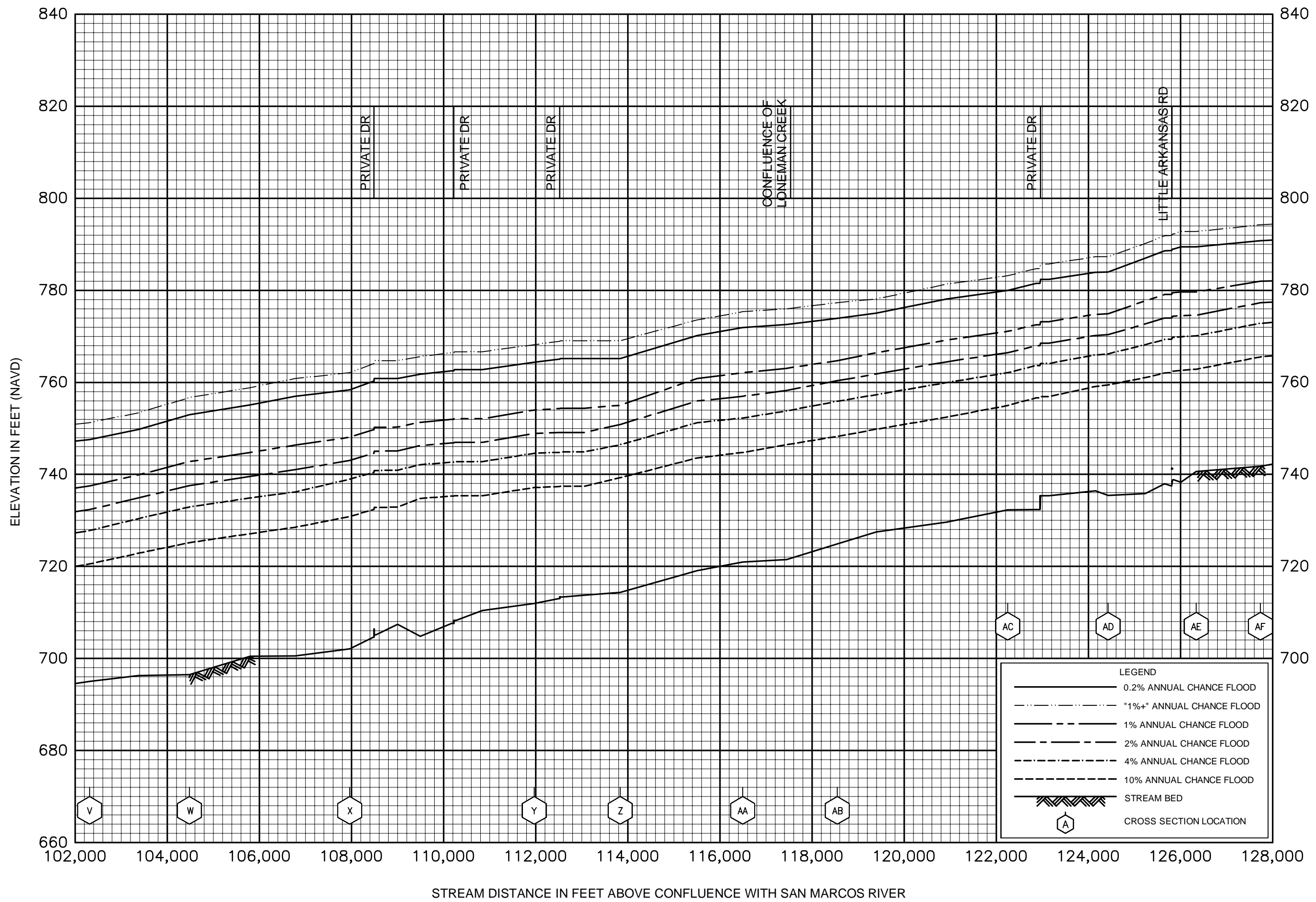
FLOOD PROFILES
BLANCO RIVER

FEDERAL EMERGENCY MANAGEMENT AGENCY
HAYS COUNTY, TX
AND INCORPORATED AREAS



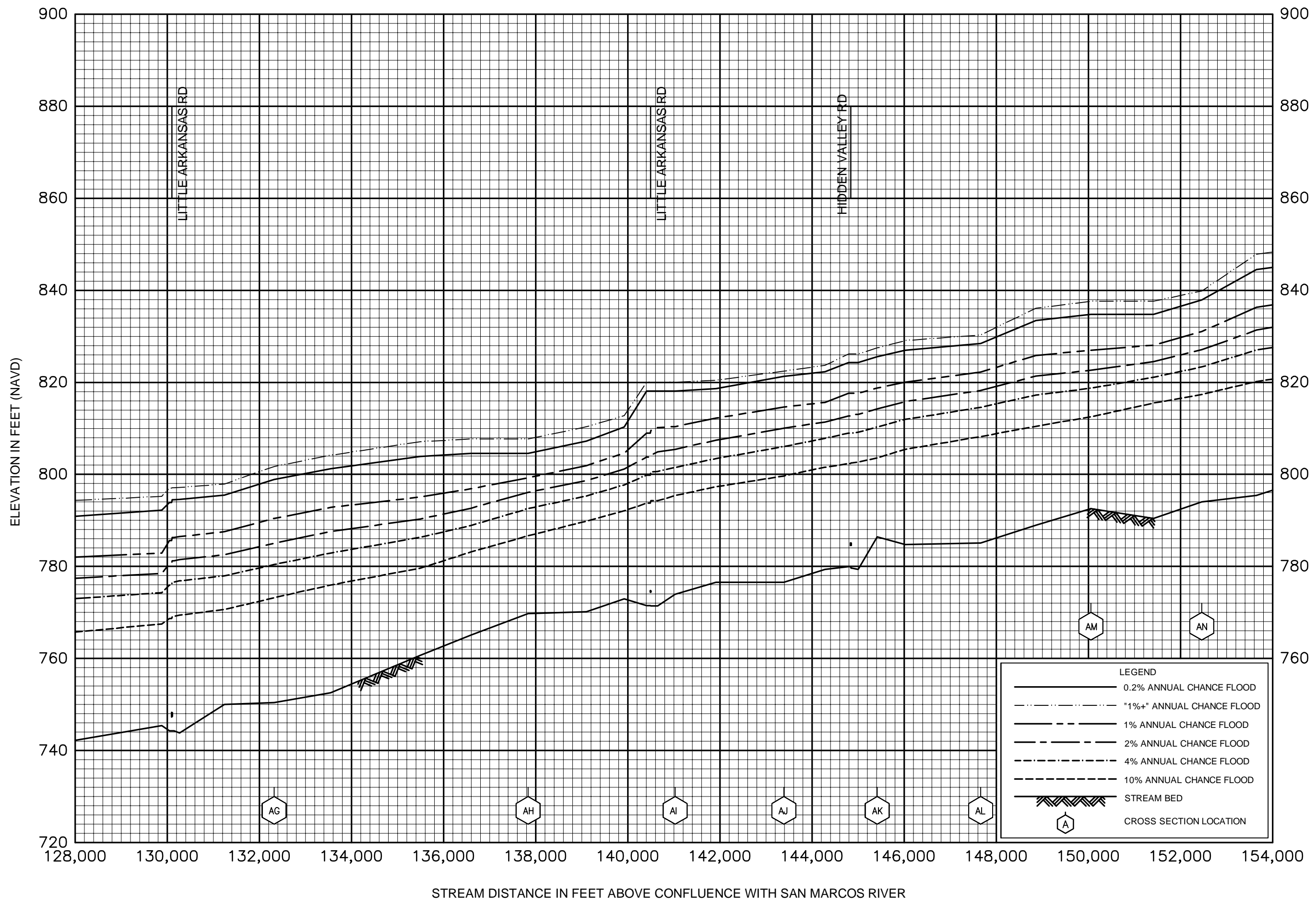
FLOOD PROFILES
BLANCO RIVER

FEDERAL EMERGENCY MANAGEMENT AGENCY
HAYS COUNTY, TX
AND INCORPORATED AREAS



FLOOD PROFILES
BLANCO RIVER

FEDERAL EMERGENCY MANAGEMENT AGENCY
HAYS COUNTY, TX
AND INCORPORATED AREAS

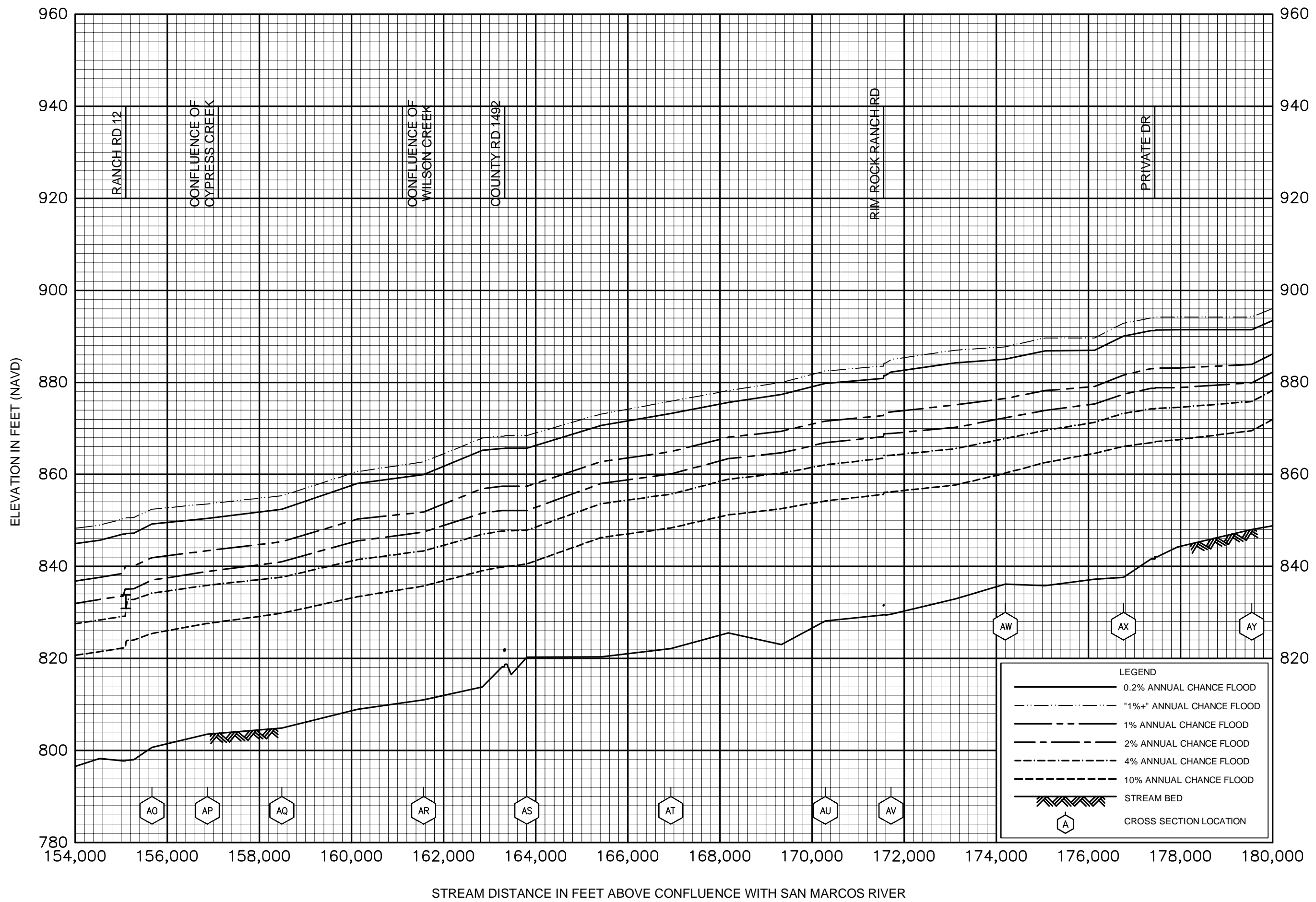


FLOOD PROFILES

BLANCO RIVER

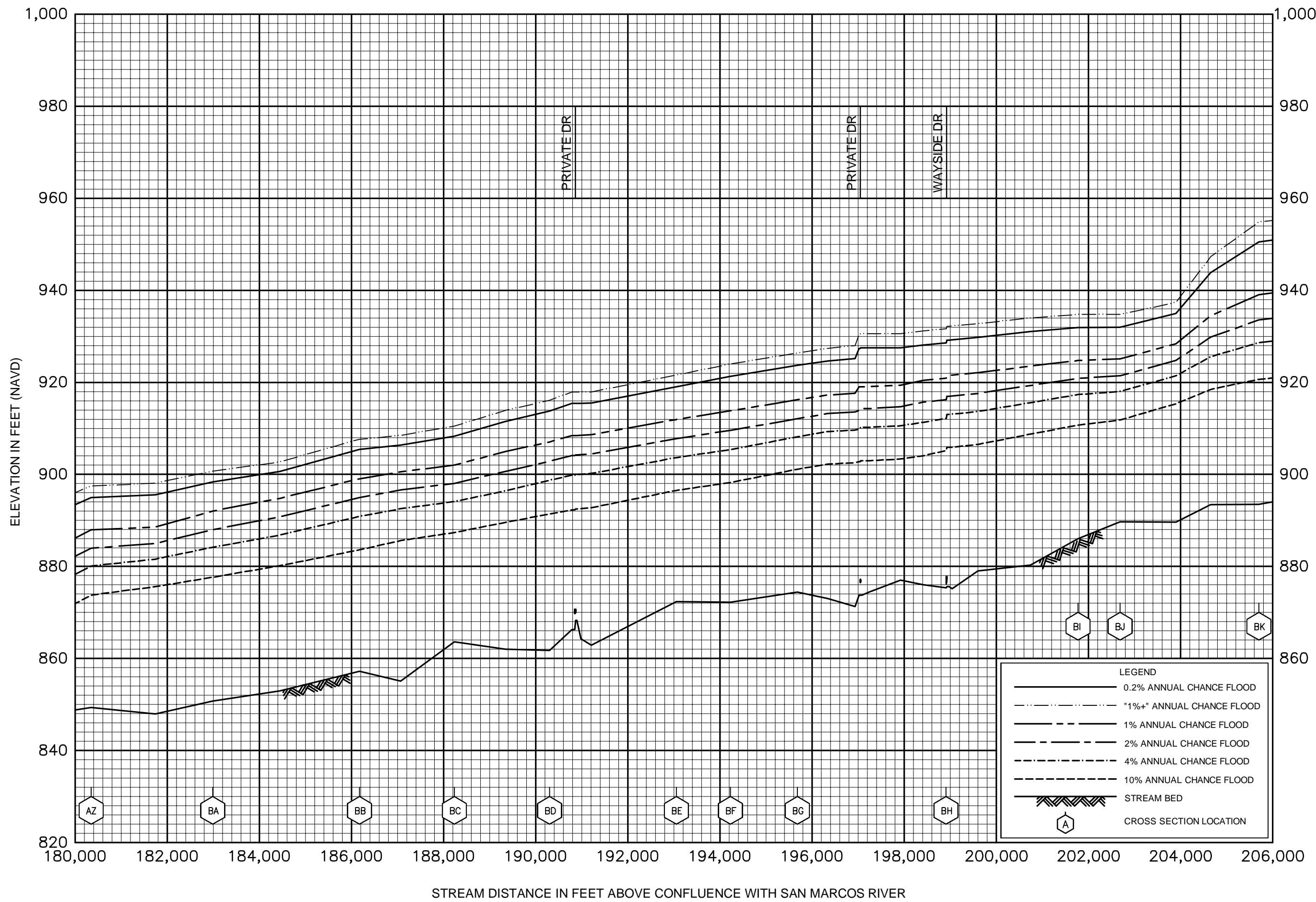
FEDERAL EMERGENCY MANAGEMENT AGENCY

HAYS COUNTY, TX
AND INCORPORATED AREAS



FLOOD PROFILES
BLANCO RIVER

FEDERAL EMERGENCY MANAGEMENT AGENCY
HAYS COUNTY, TX
AND INCORPORATED AREAS



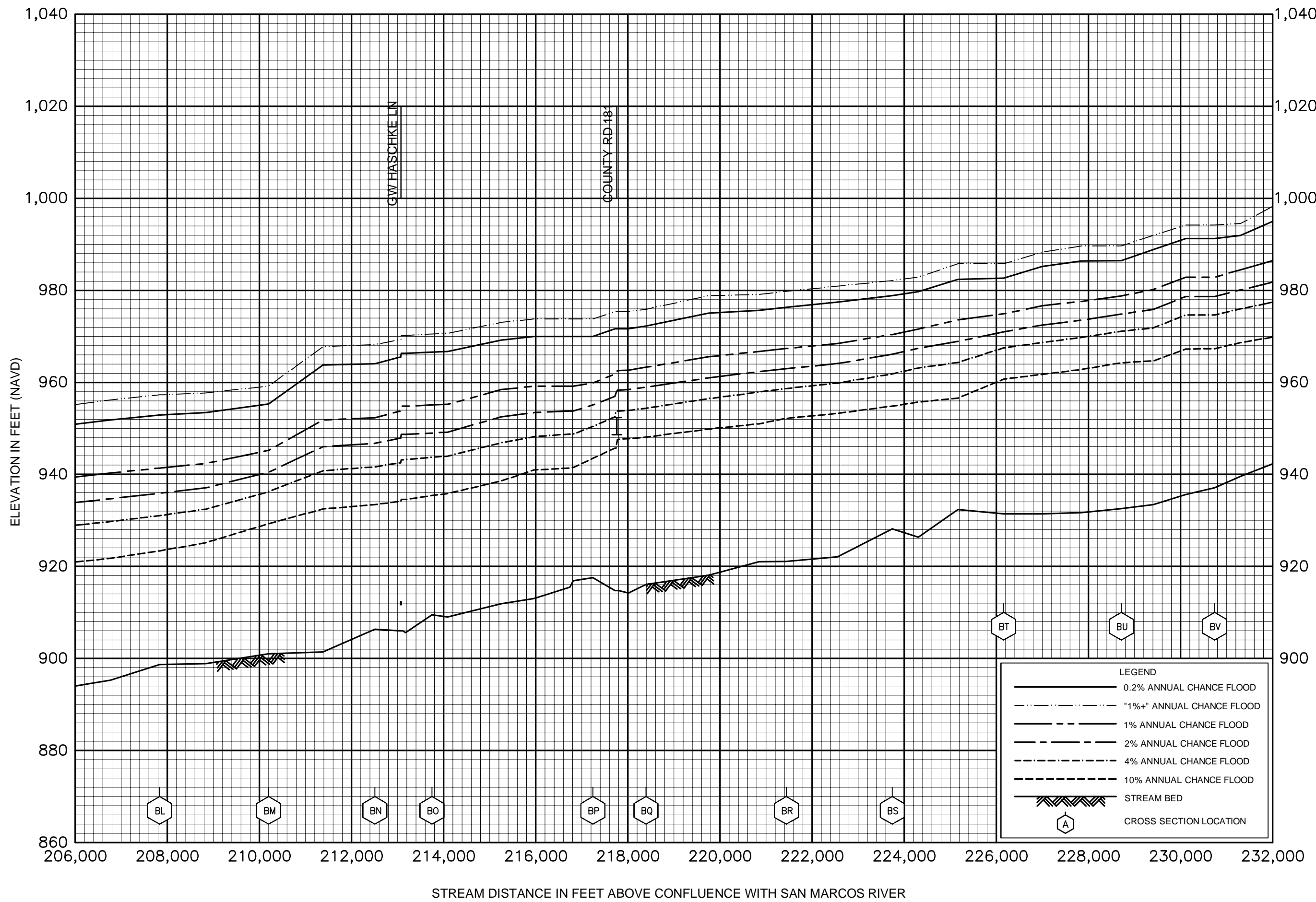
LEGEND	
	0.2% ANNUAL CHANCE FLOOD
	"1%+" ANNUAL CHANCE FLOOD
	1% ANNUAL CHANCE FLOOD
	2% ANNUAL CHANCE FLOOD
	4% ANNUAL CHANCE FLOOD
	10% ANNUAL CHANCE FLOOD
	STREAM BED
	CROSS SECTION LOCATION

FLOOD PROFILES

BLANCO RIVER

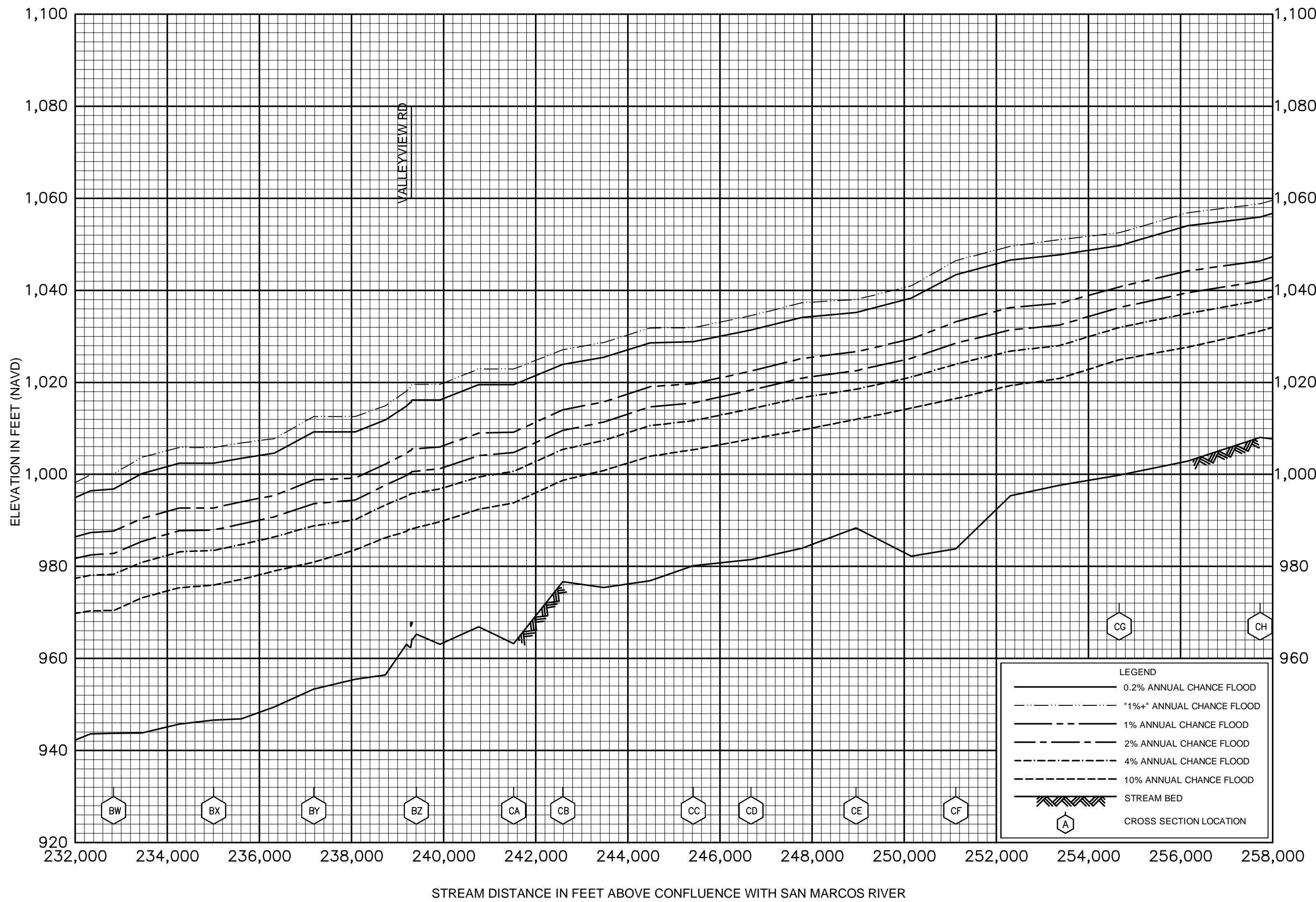
FEDERAL EMERGENCY MANAGEMENT AGENCY

HAYS COUNTY, TX
AND INCORPORATED AREAS



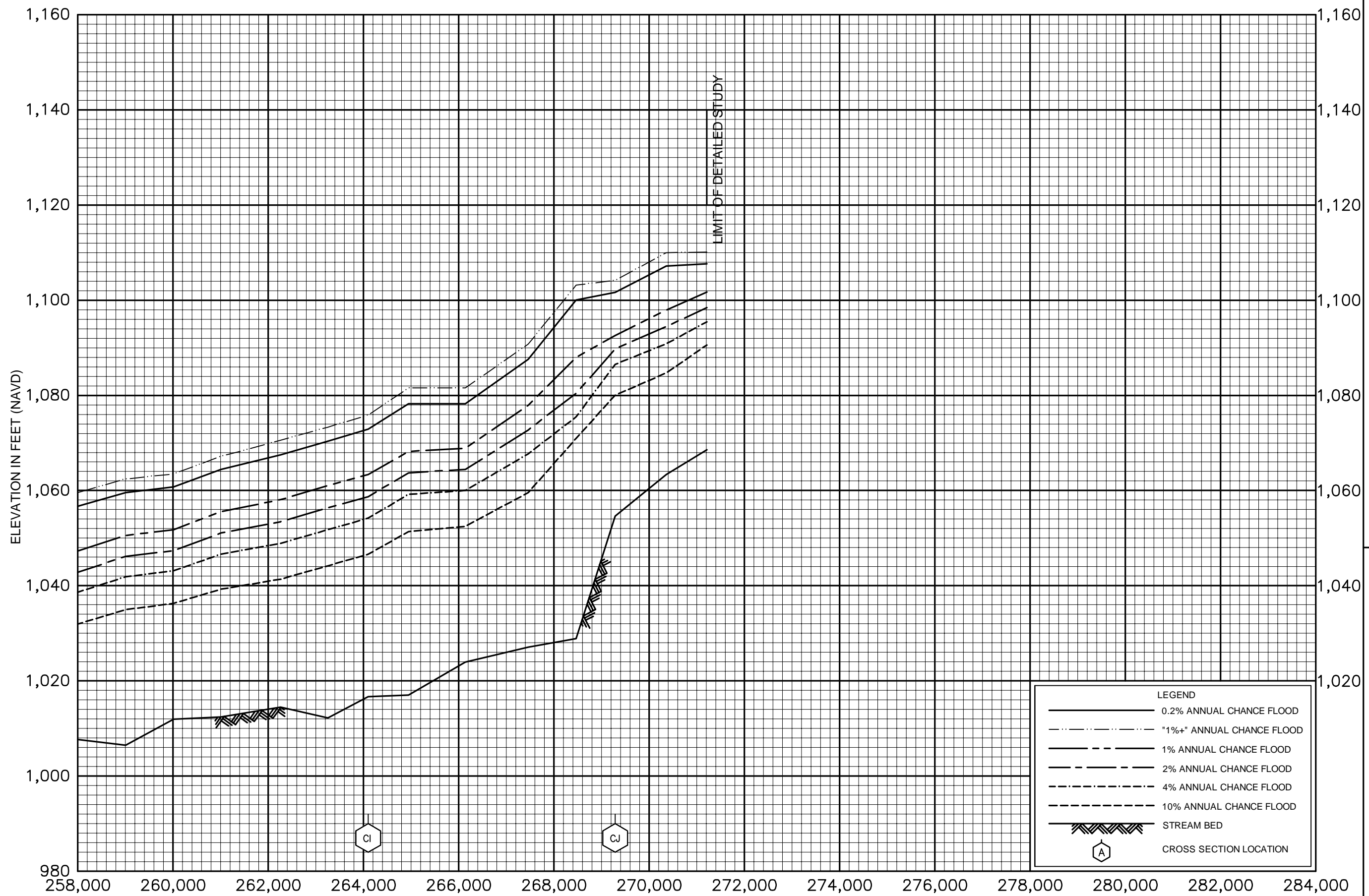
FLOOD PROFILES
BLANCO RIVER

FEDERAL EMERGENCY MANAGEMENT AGENCY
HAYS COUNTY, TX
AND INCORPORATED AREAS



FLOOD PROFILES
BLANCO RIVER

FEDERAL EMERGENCY MANAGEMENT AGENCY
HAYS COUNTY, TX
AND INCORPORATED AREAS

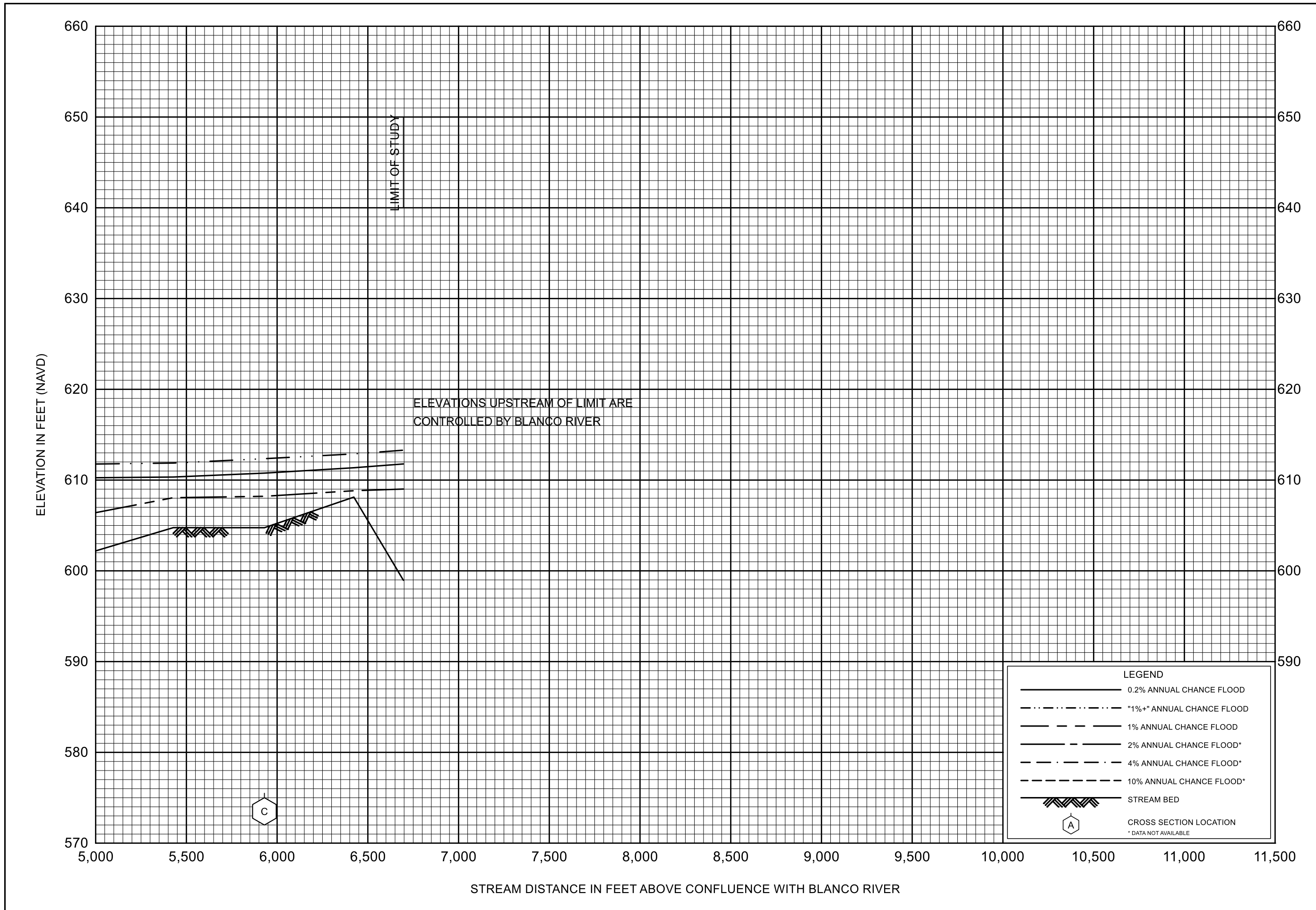


FLOOD PROFILES

BLANCO RIVER

FEDERAL EMERGENCY MANAGEMENT AGENCY

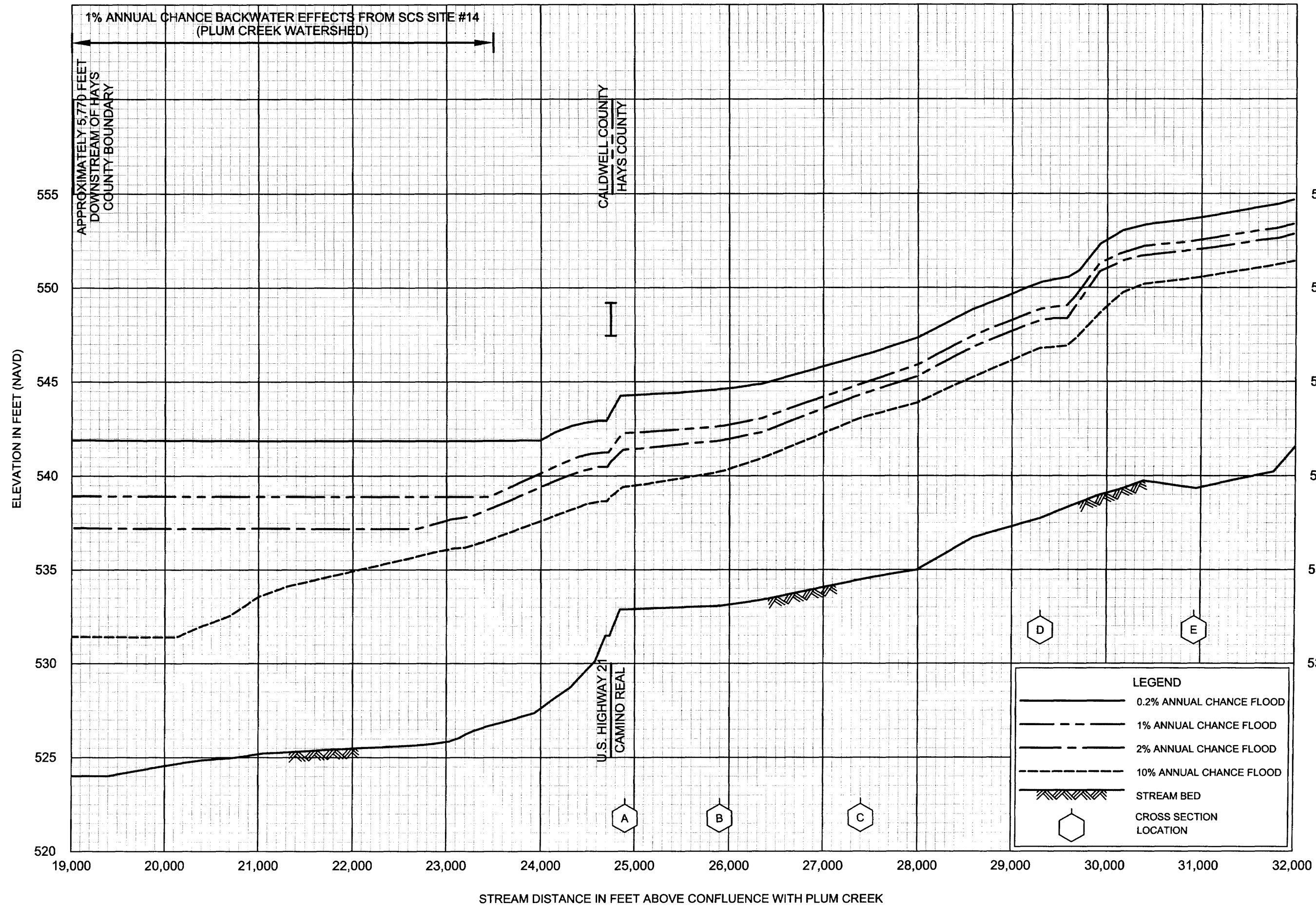
HAYS COUNTY, TX
AND INCORPORATED AREAS



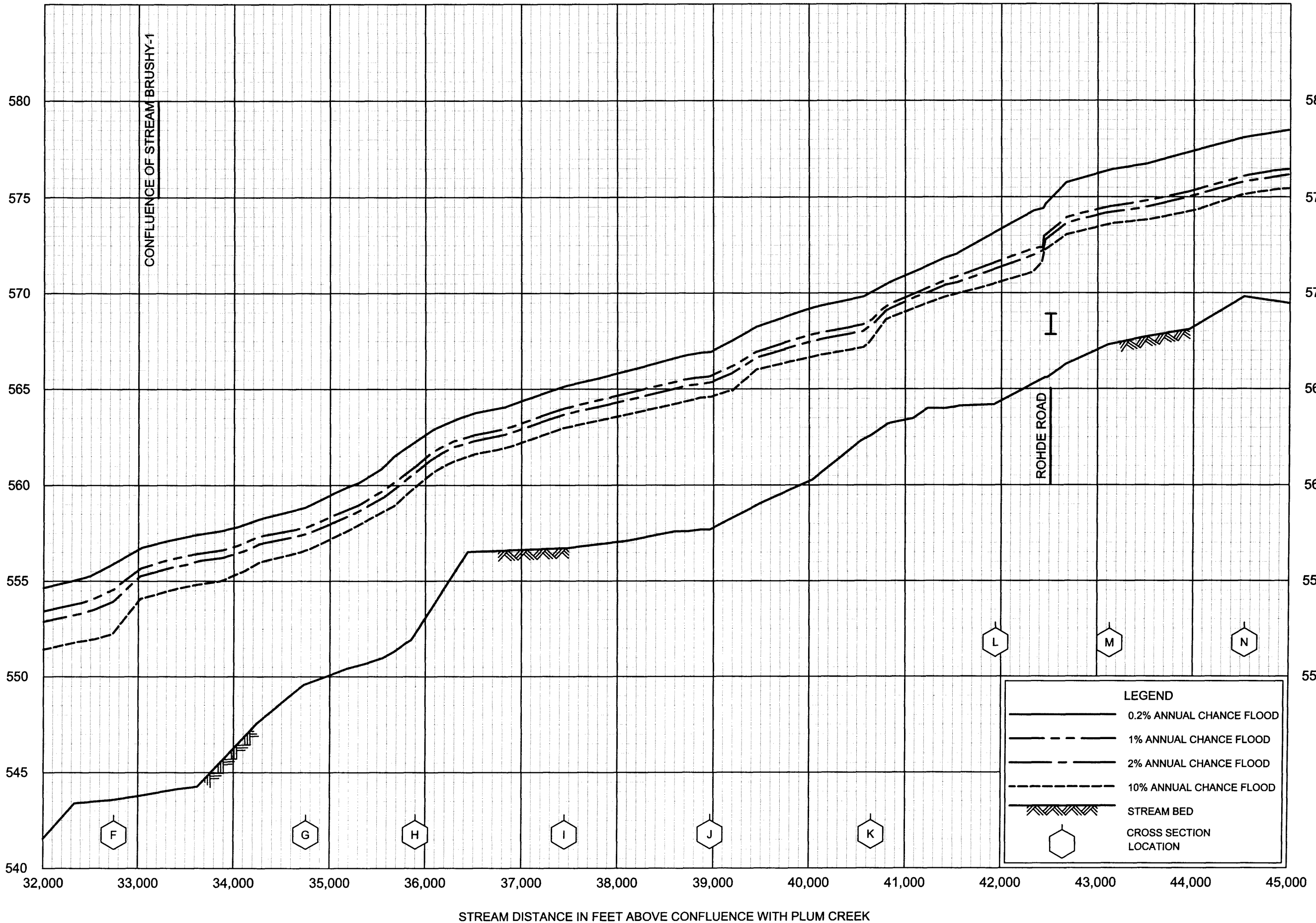
FLOOD PROFILES

BLANCO RIVER OVERFLOW UPSTREAM OF I-35

FEDERAL EMERGENCY MANAGEMENT AGENCY
HAYS COUNTY, TX
 AND INCORPORATED AREAS



ELEVATION IN FEET (NAVD)



FLOOD PROFILES

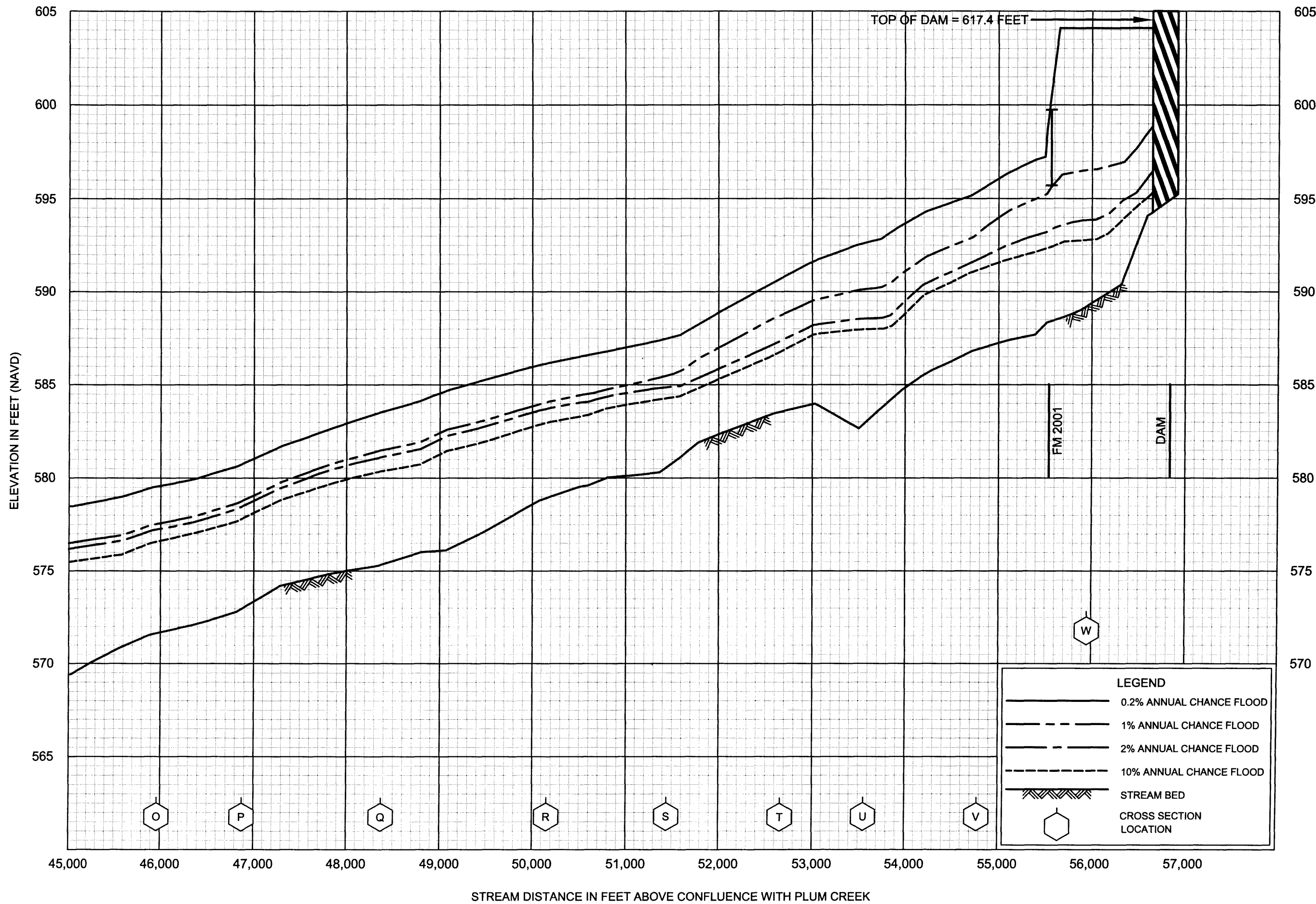
BRUSHY CREEK

FEDERAL EMERGENCY MANAGEMENT AGENCY

HAYS COUNTY, TX

AND INCORPORATED AREAS

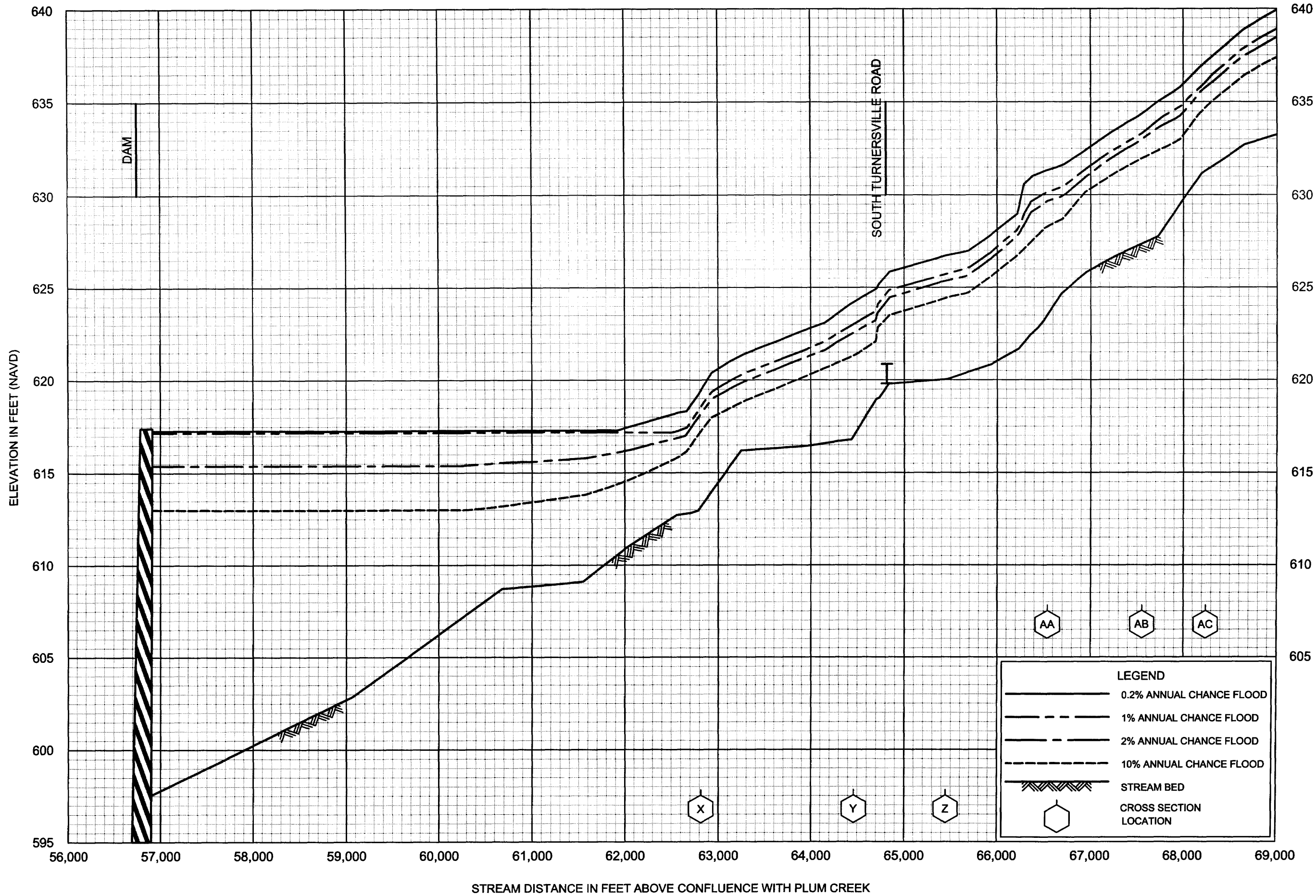
41P



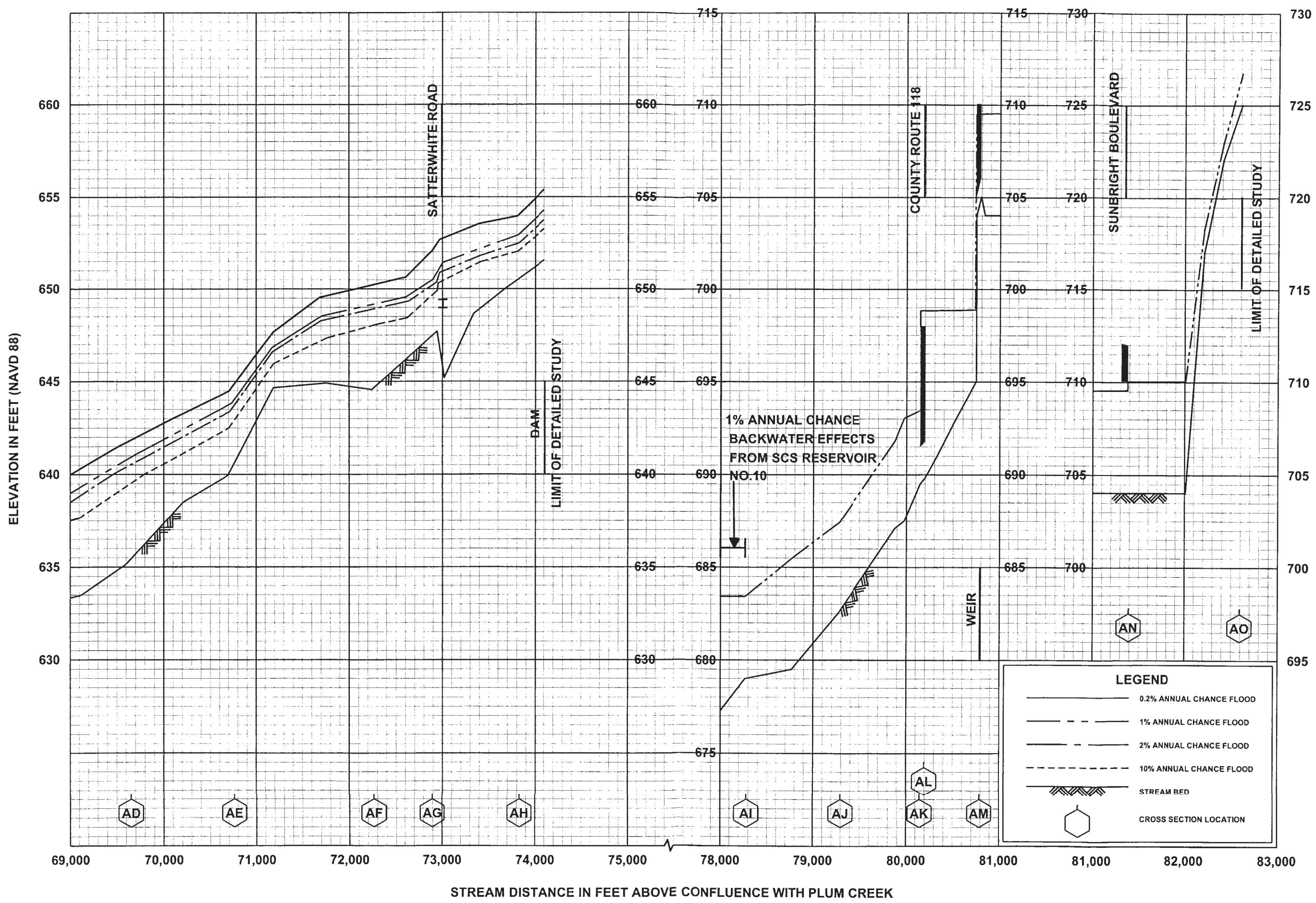
FLOOD PROFILES

BRUSHY CREEK

FEDERAL EMERGENCY MANAGEMENT AGENCY
 HAYS COUNTY, TX
 AND INCORPORATED AREAS

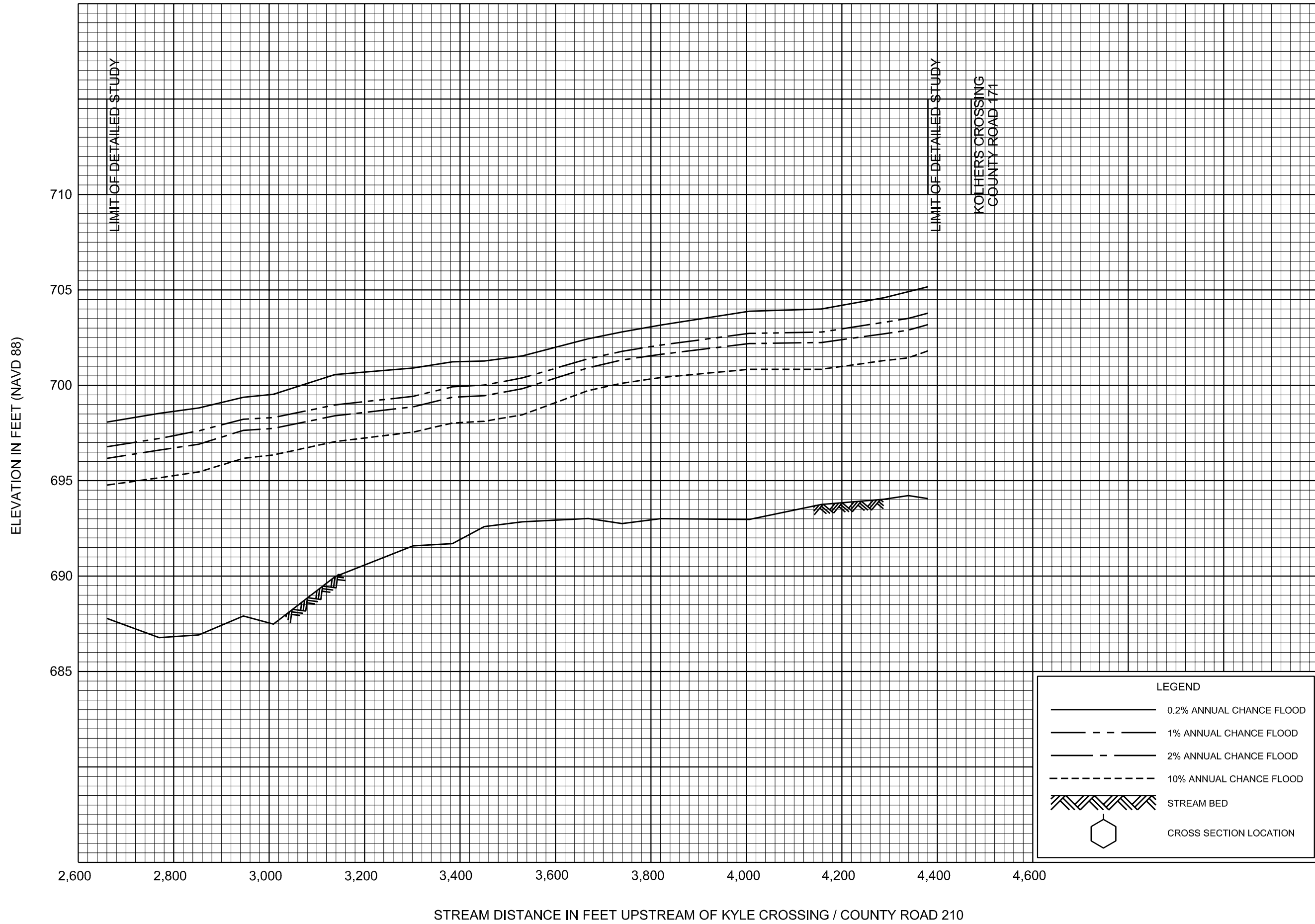


LEGEND	
	0.2% ANNUAL CHANCE FLOOD
	1% ANNUAL CHANCE FLOOD
	2% ANNUAL CHANCE FLOOD
	10% ANNUAL CHANCE FLOOD
	STREAM BED
	CROSS SECTION LOCATION



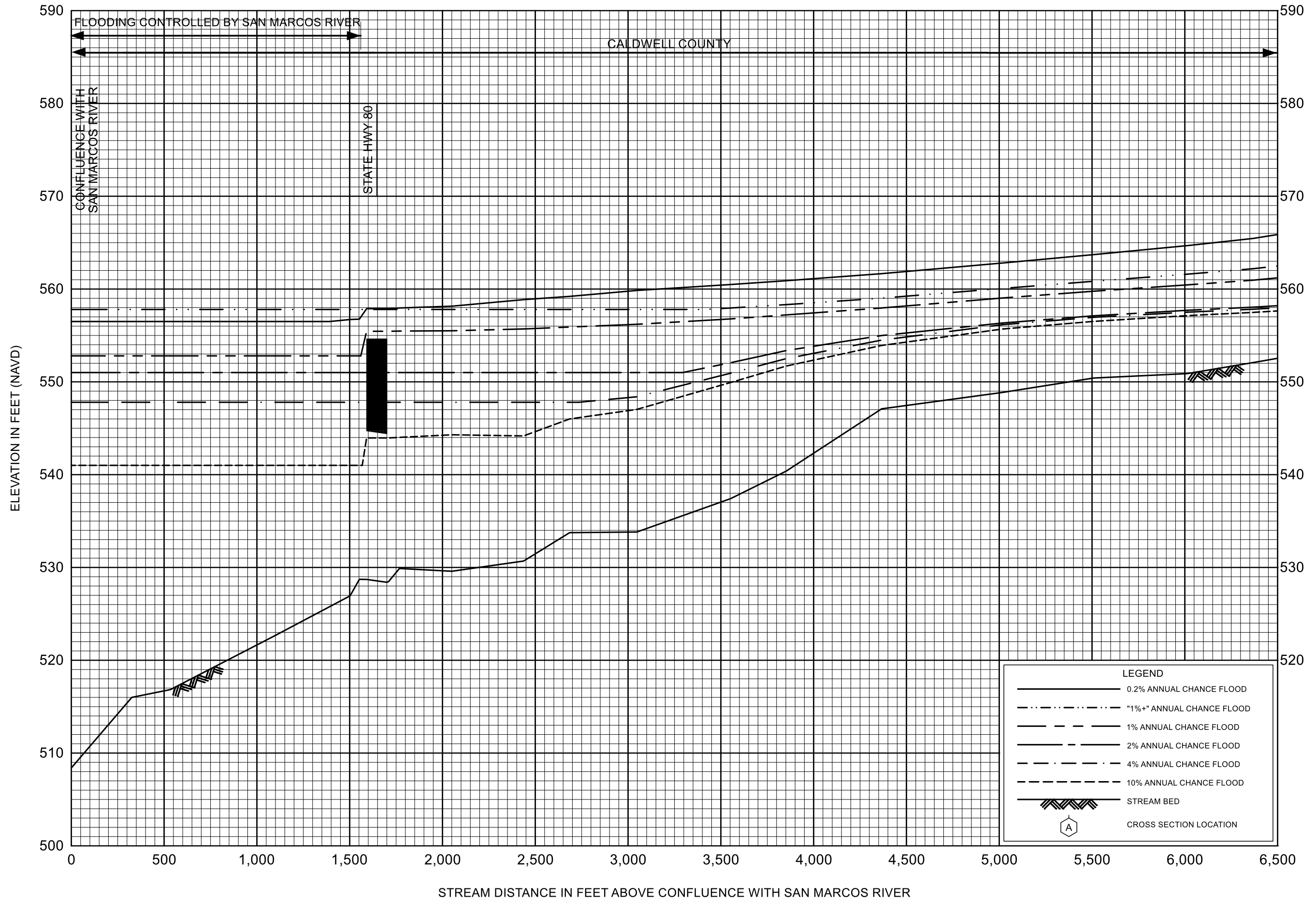
**FLOOD PROFILES
BRUSHY CREEK**

FEDERAL EMERGENCY MANAGEMENT AGENCY
HAYS COUNTY, TX
AND INCORPORATED AREAS



FLOOD PROFILES
BUNTON BRANCH

FEDERAL EMERGENCY MANAGEMENT AGENCY
HAYS COUNTY, TX
AND INCORPORATED AREAS

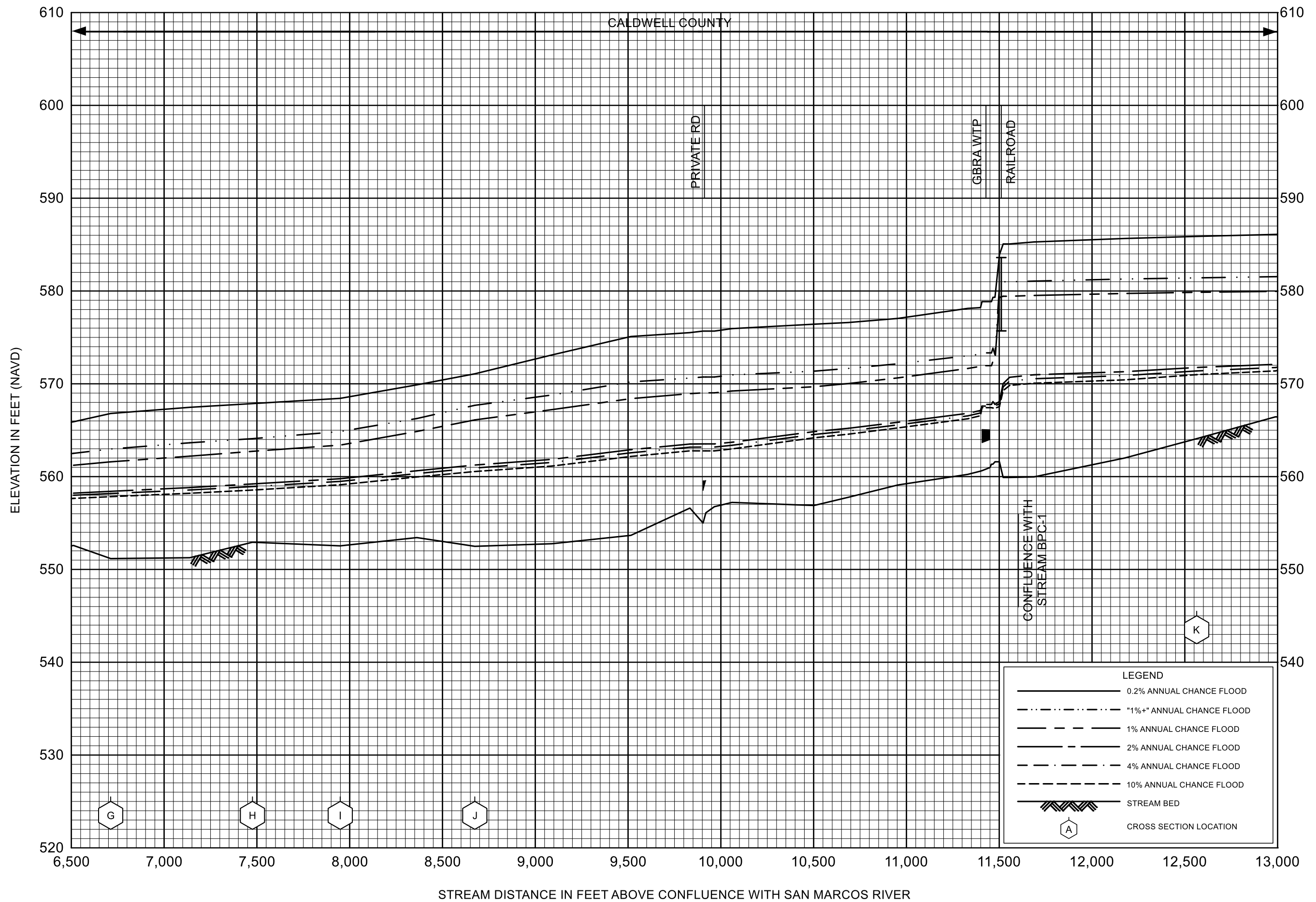


FLOOD PROFILES

BYPASS CREEK

FEDERAL EMERGENCY MANAGEMENT AGENCY

HAYS COUNTY, TX
AND INCORPORATED AREAS

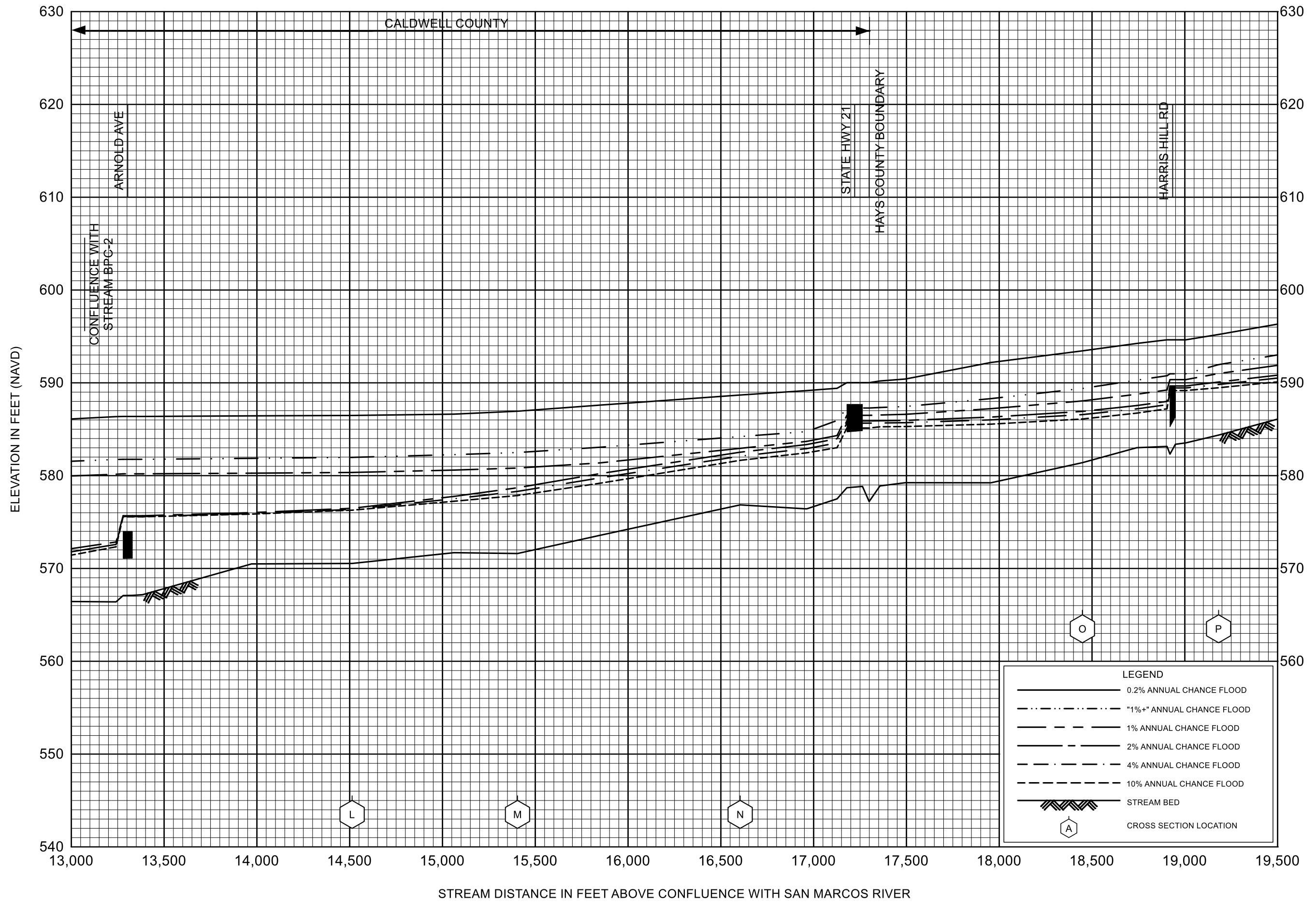


FLOOD PROFILES

BYPASS CREEK

FEDERAL EMERGENCY MANAGEMENT AGENCY

HAYS COUNTY, TX
AND INCORPORATED AREAS

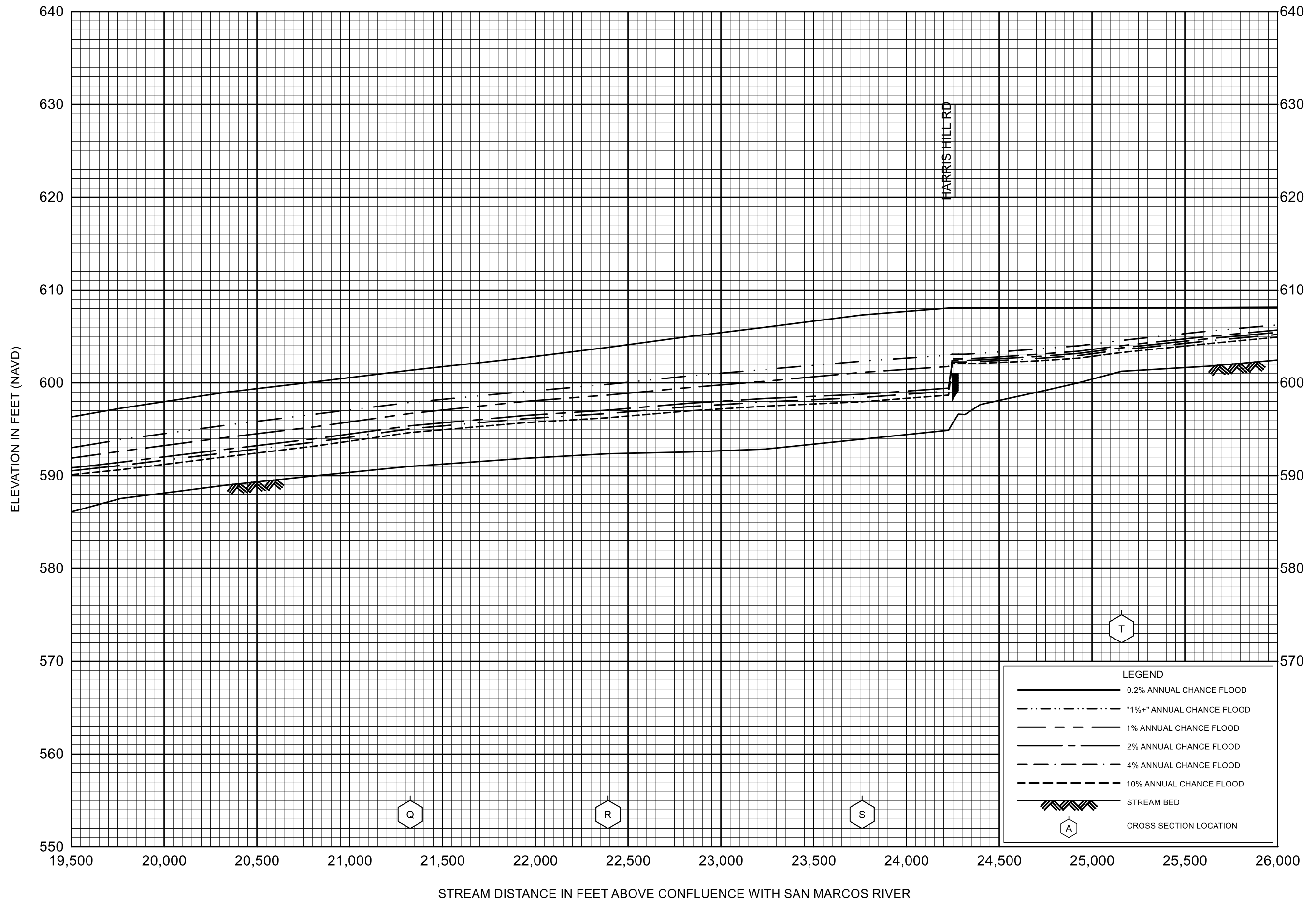


FLOOD PROFILES

BYPASS CREEK

FEDERAL EMERGENCY MANAGEMENT AGENCY

HAYS COUNTY, TX
AND INCORPORATED AREAS

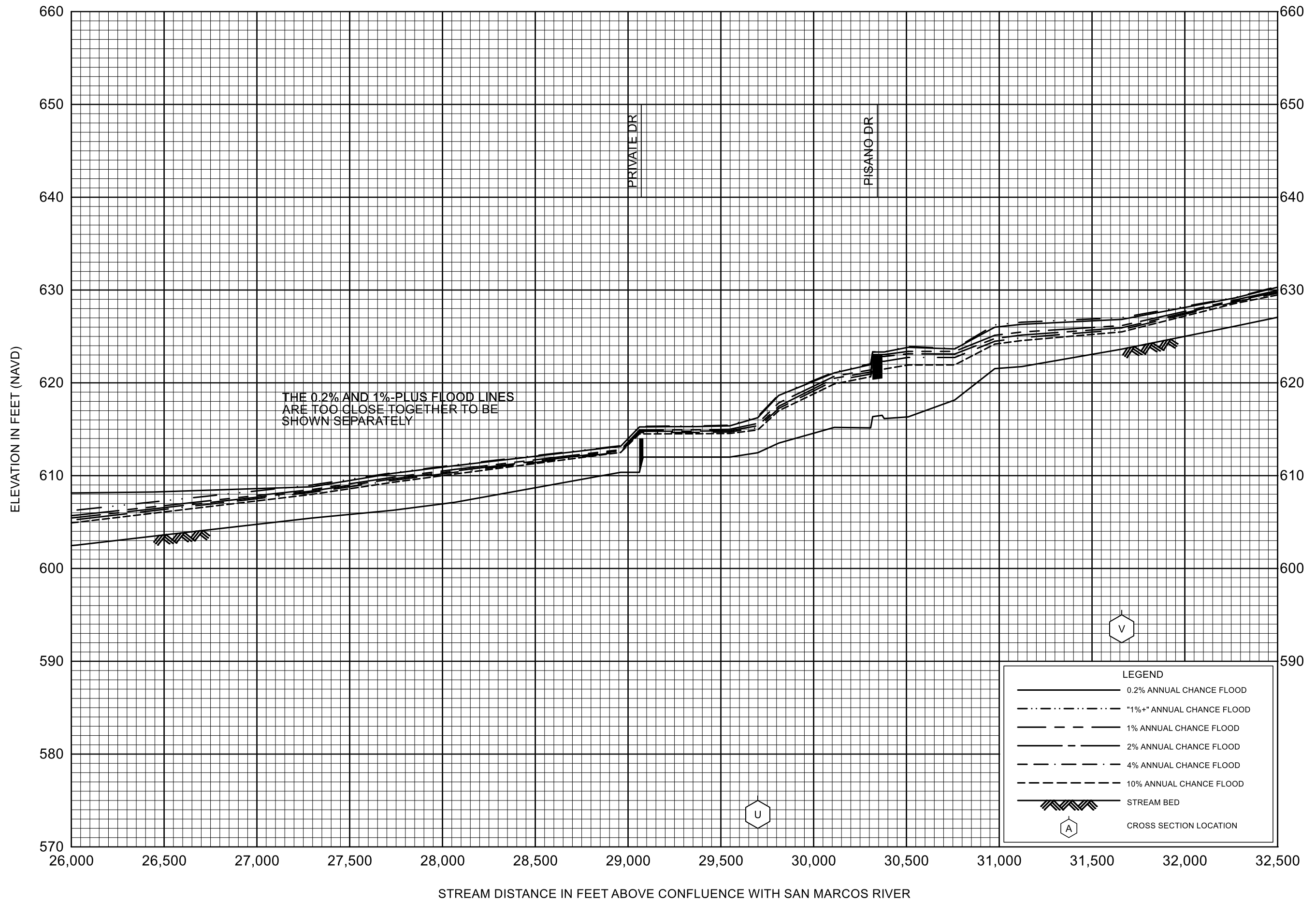


FLOOD PROFILES

BYPASS CREEK

FEDERAL EMERGENCY MANAGEMENT AGENCY

HAYS COUNTY, TX
AND INCORPORATED AREAS

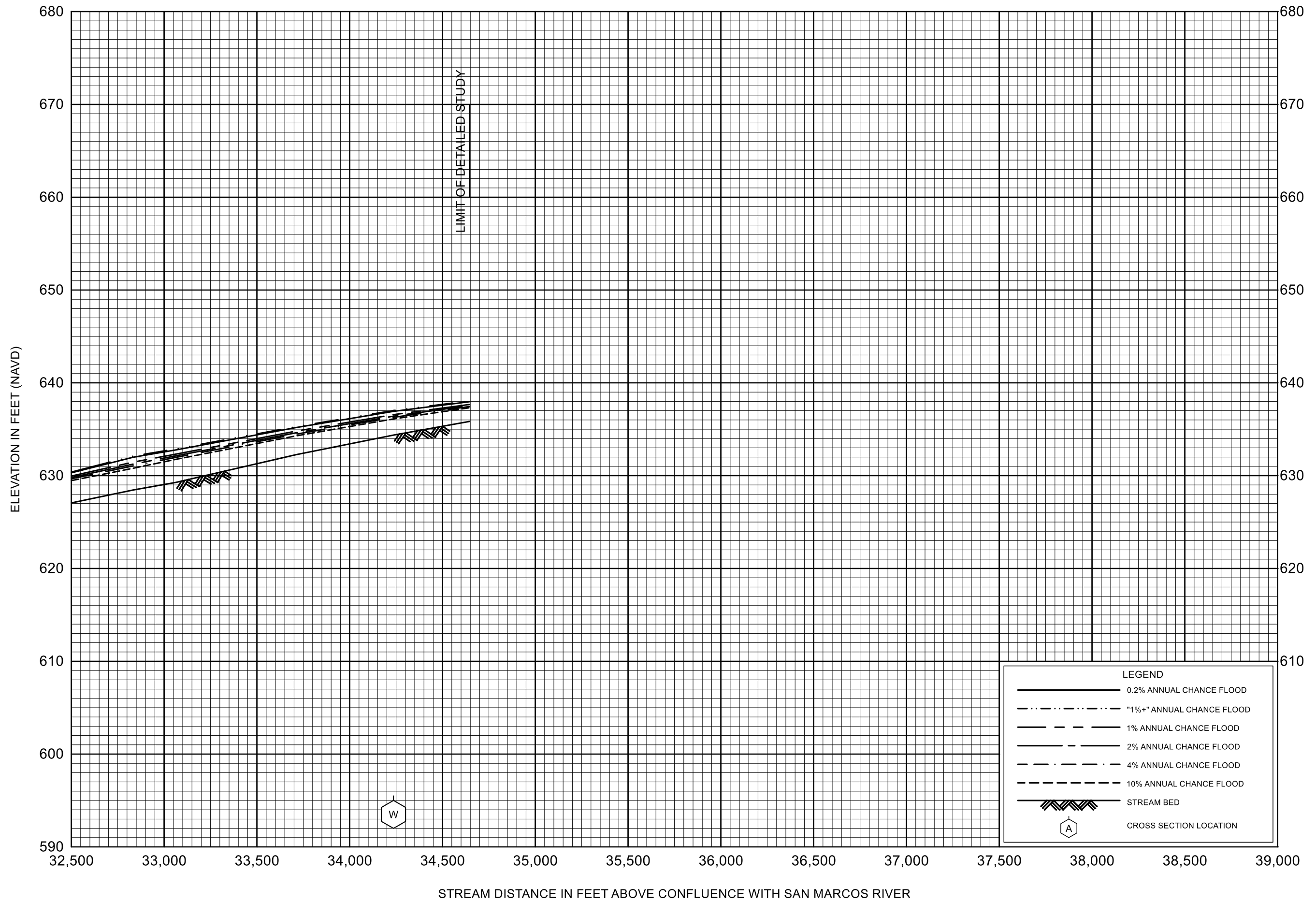


FLOOD PROFILES

BYPASS CREEK

FEDERAL EMERGENCY MANAGEMENT AGENCY

HAYS COUNTY, TX
AND INCORPORATED AREAS

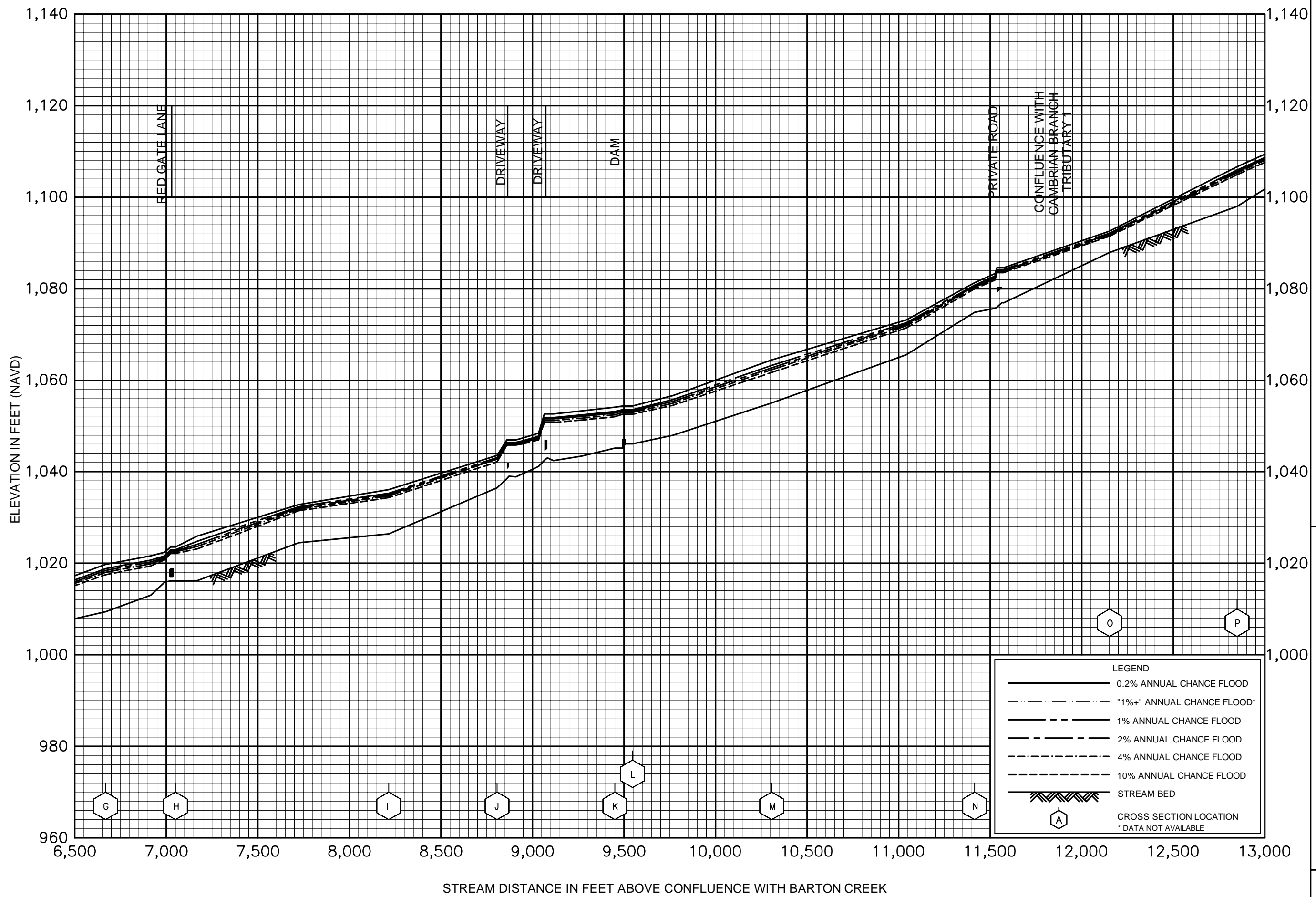


FLOOD PROFILES

BYPASS CREEK

FEDERAL EMERGENCY MANAGEMENT AGENCY

HAYS COUNTY, TX
AND INCORPORATED AREAS



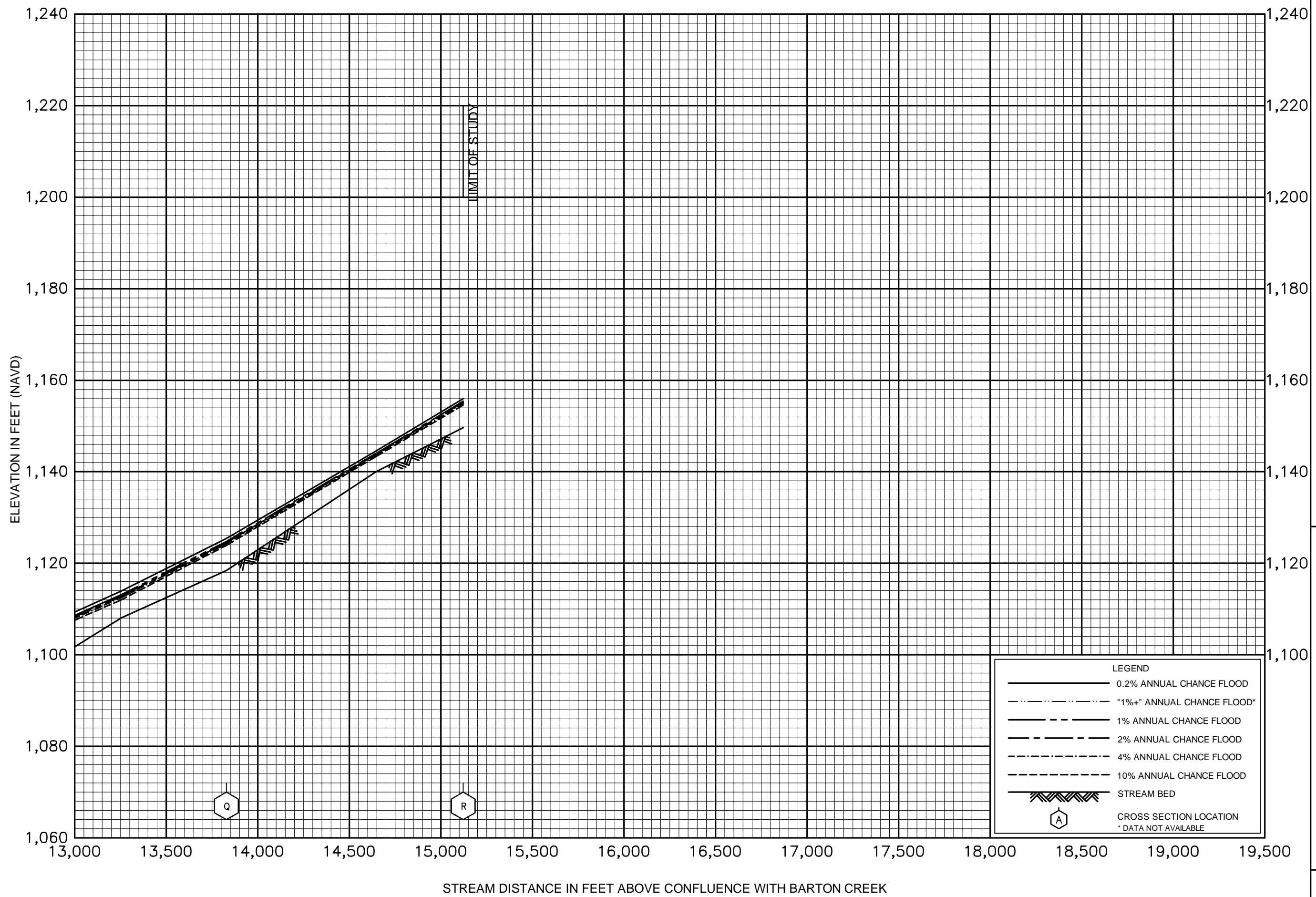
FLOOD PROFILES

CAMBRIAN BRANCH

FEDERAL EMERGENCY MANAGEMENT AGENCY

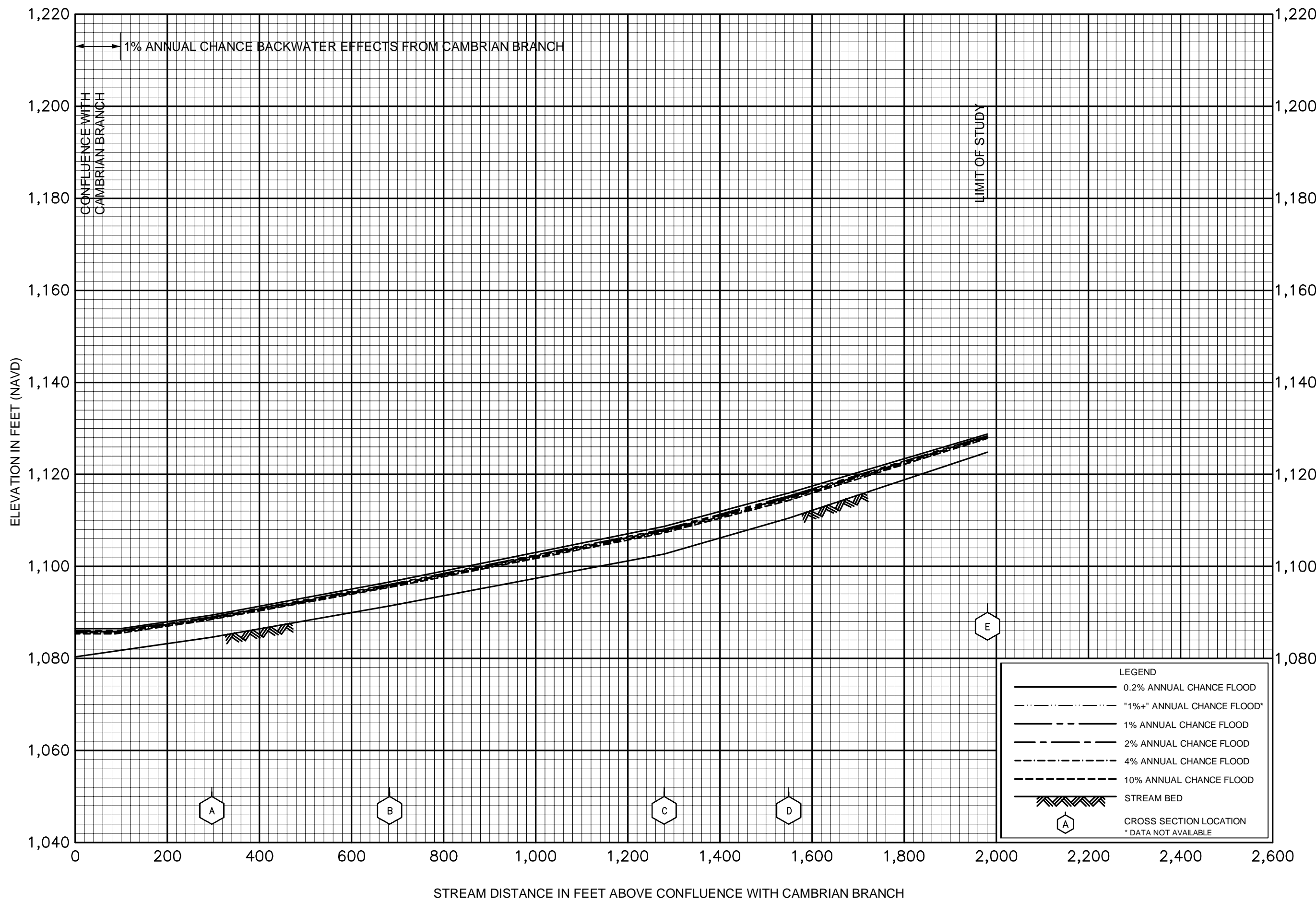
HAYS COUNTY, TX
AND INCORPORATED AREAS

53P



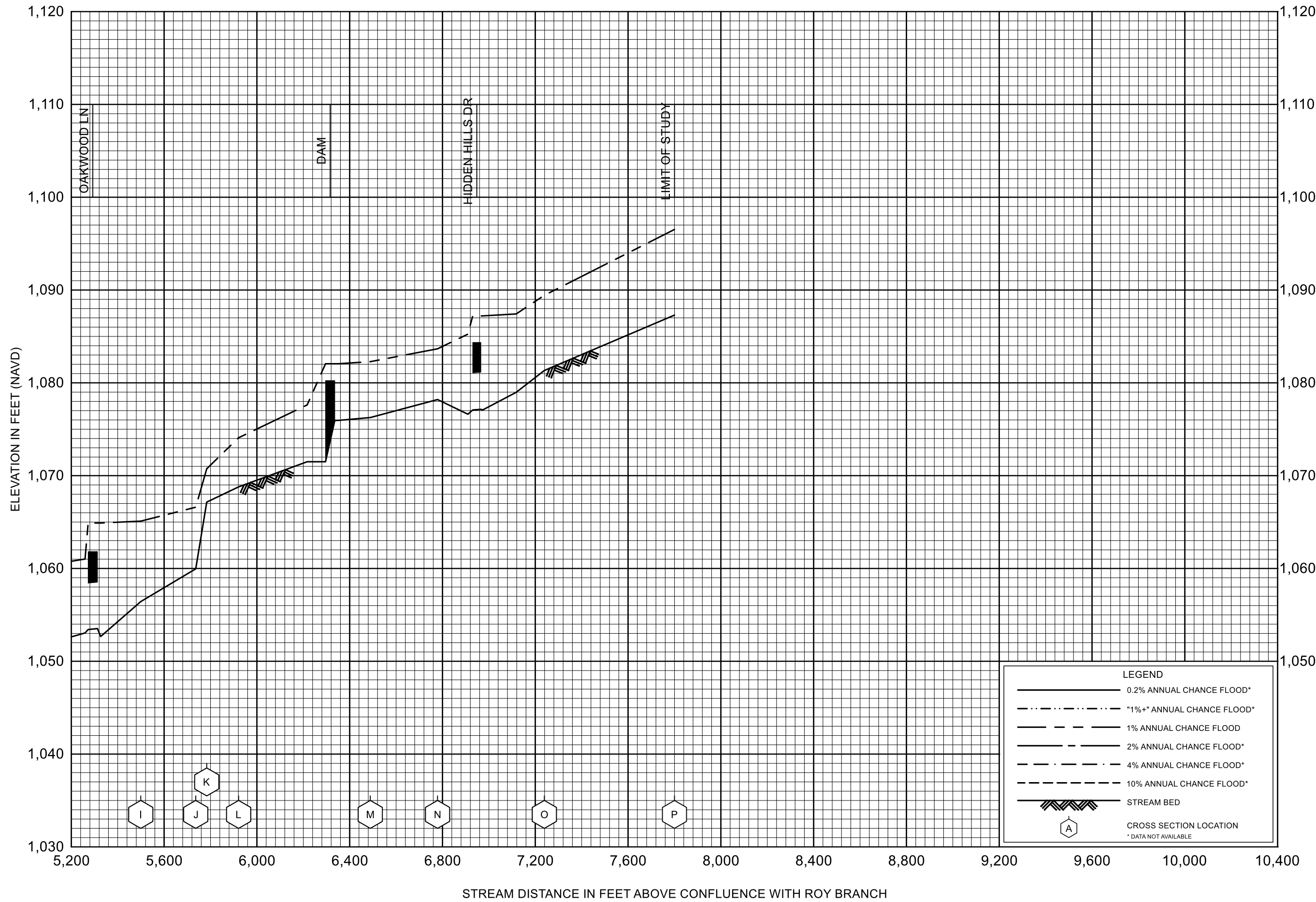
FLOOD PROFILES
CAMBRIAN BRANCH

FEDERAL EMERGENCY MANAGEMENT AGENCY
HAYS COUNTY, TX
AND INCORPORATED AREAS



FLOOD PROFILES
CAMBRIAN BRANCH TRIBUTARY 1

FEDERAL EMERGENCY MANAGEMENT AGENCY
HAYS COUNTY, TX
AND INCORPORATED AREAS

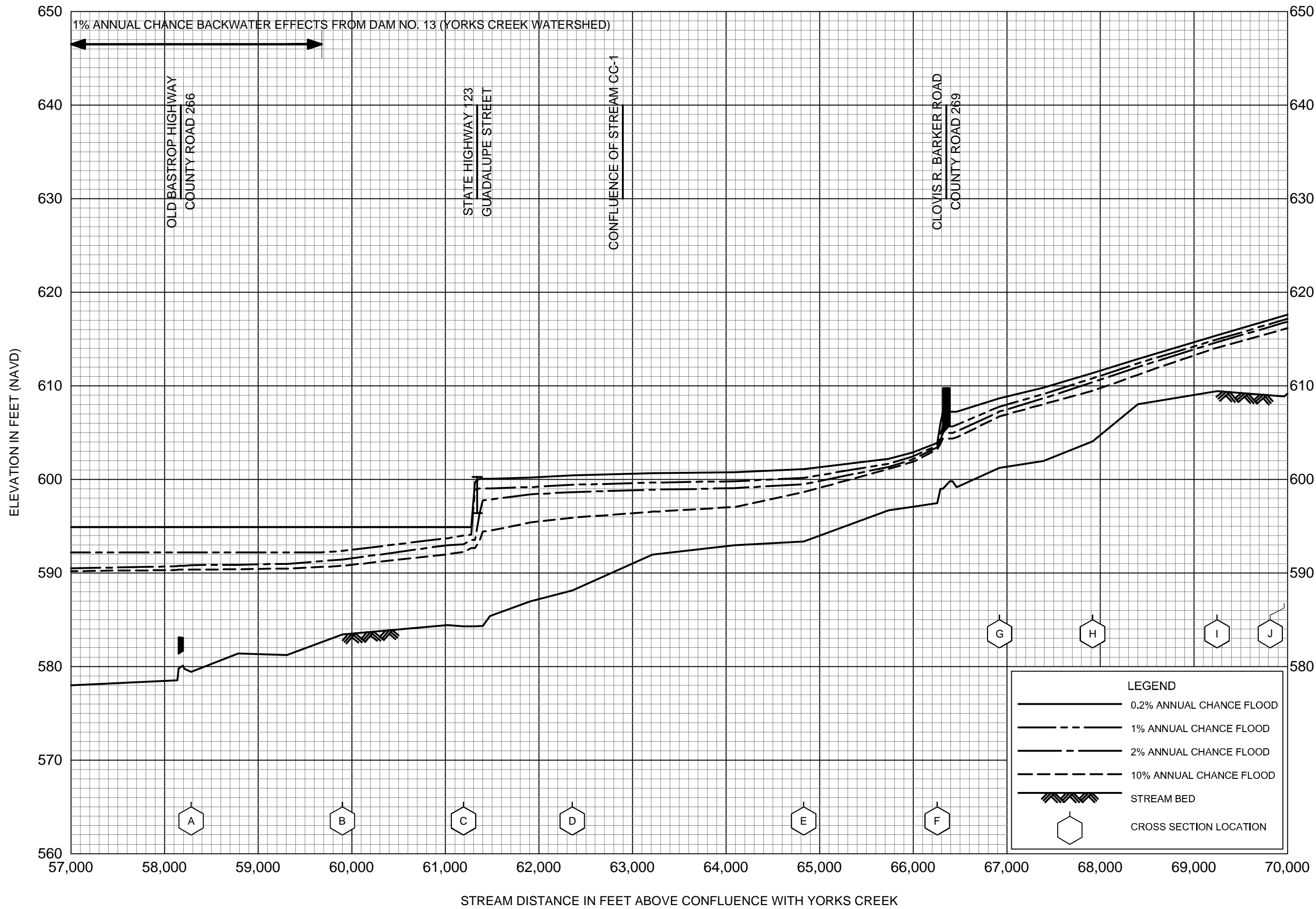


FLOOD PROFILES

COTTONWOOD BRANCH (TRIBUTARY TO ROY BRANCH)

FEDERAL EMERGENCY MANAGEMENT AGENCY

HAYS COUNTY, TX
AND INCORPORATED AREAS

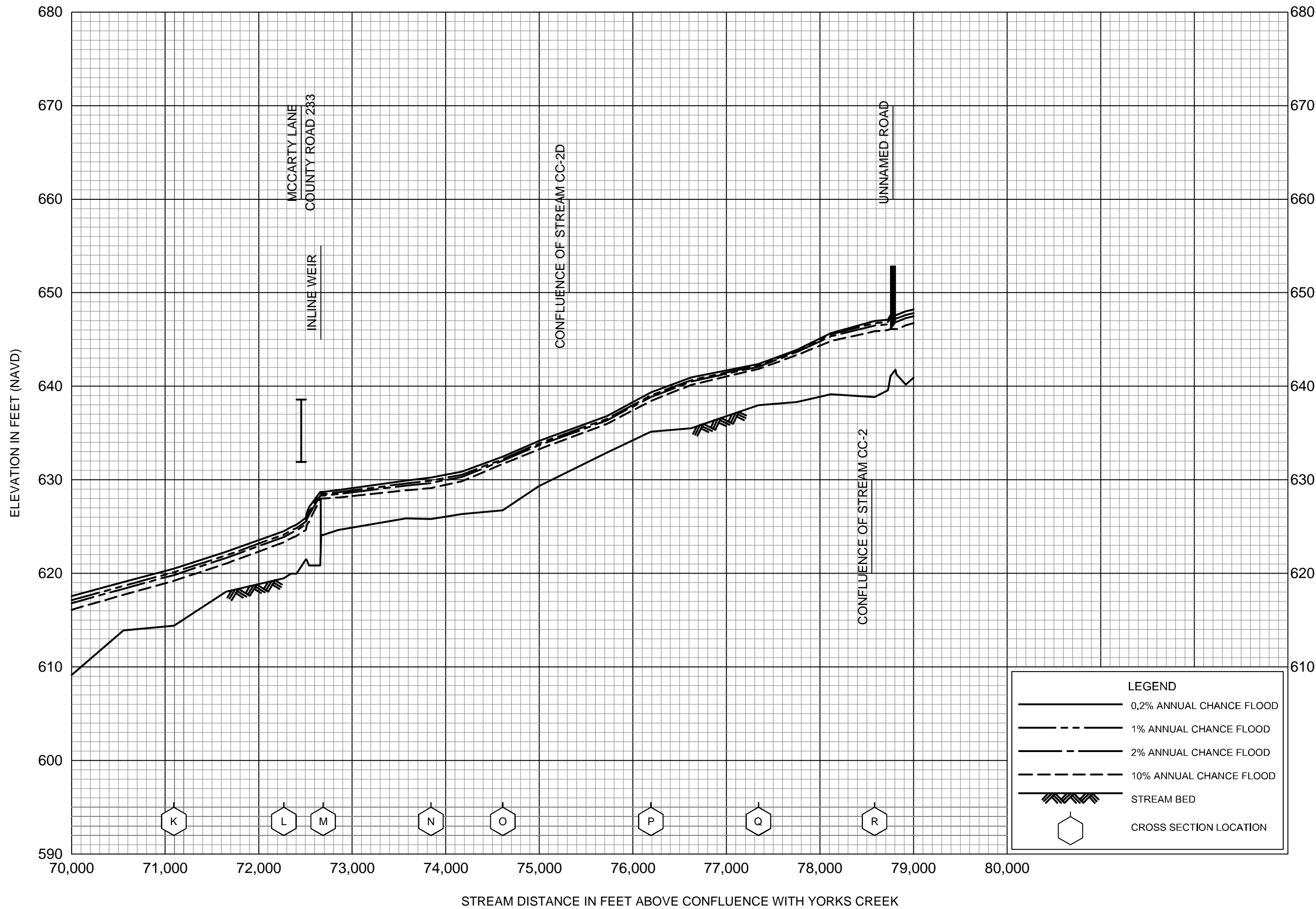


FLOOD PROFILES

COTTONWOOD CREEK

FEDERAL EMERGENCY MANAGEMENT AGENCY

HAYS COUNTY, TX
AND INCORPORATED AREAS

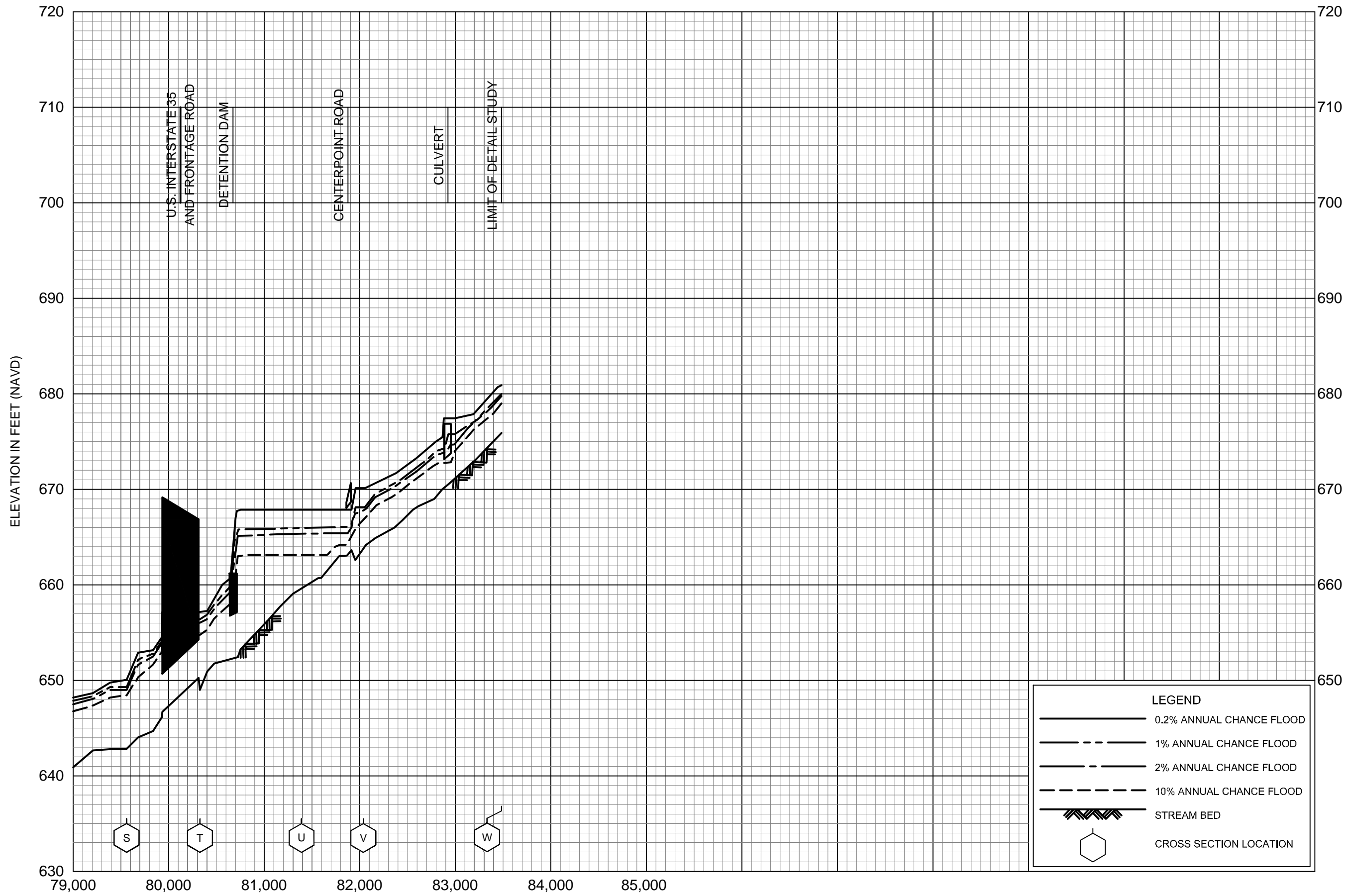


FLOOD PROFILES

COTTONWOOD CREEK

FEDERAL EMERGENCY MANAGEMENT AGENCY

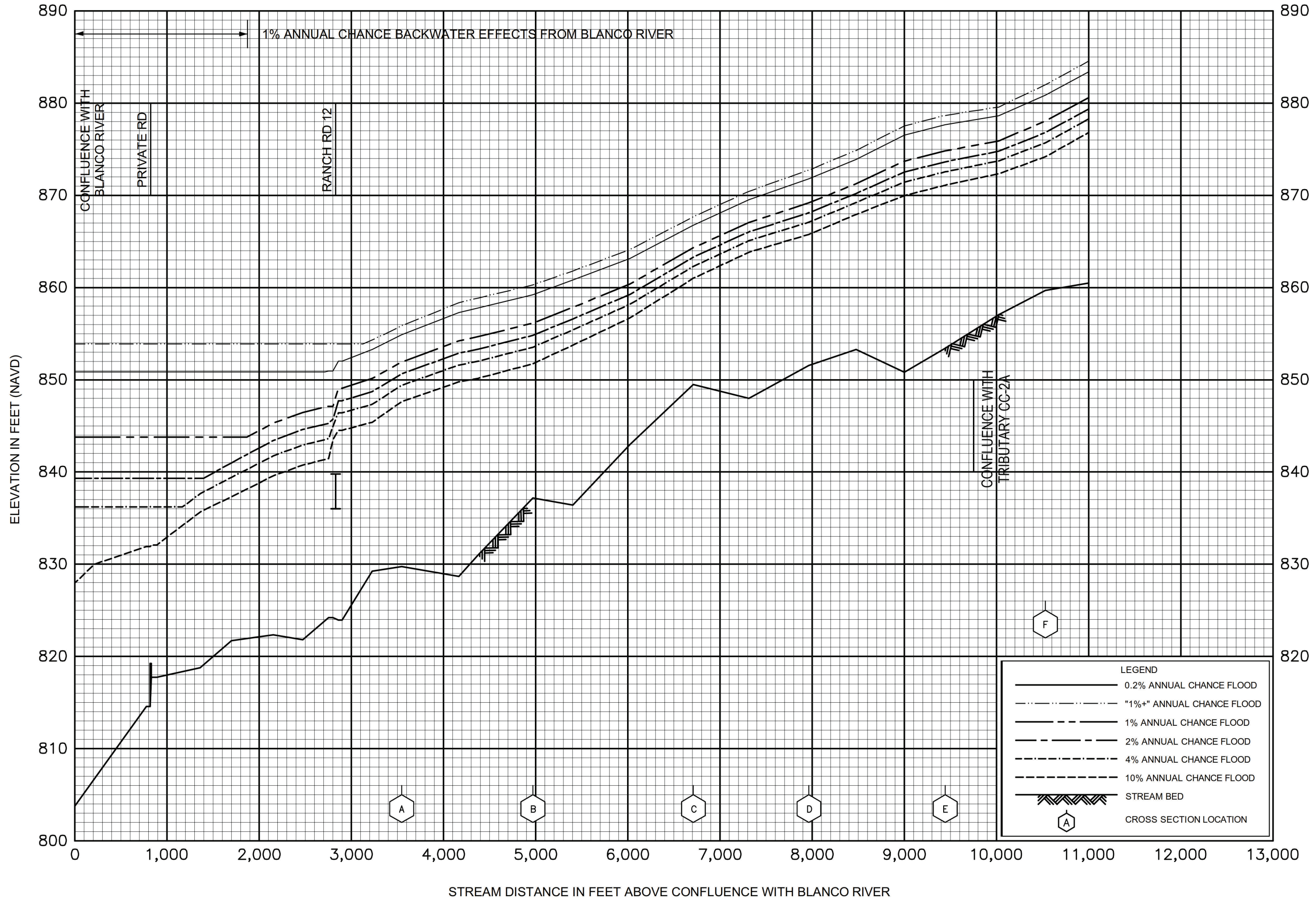
HAYS COUNTY, TX
AND INCORPORATED AREAS



LEGEND	
	0.2% ANNUAL CHANCE FLOOD
	1% ANNUAL CHANCE FLOOD
	2% ANNUAL CHANCE FLOOD
	10% ANNUAL CHANCE FLOOD
	STREAM BED
	CROSS SECTION LOCATION

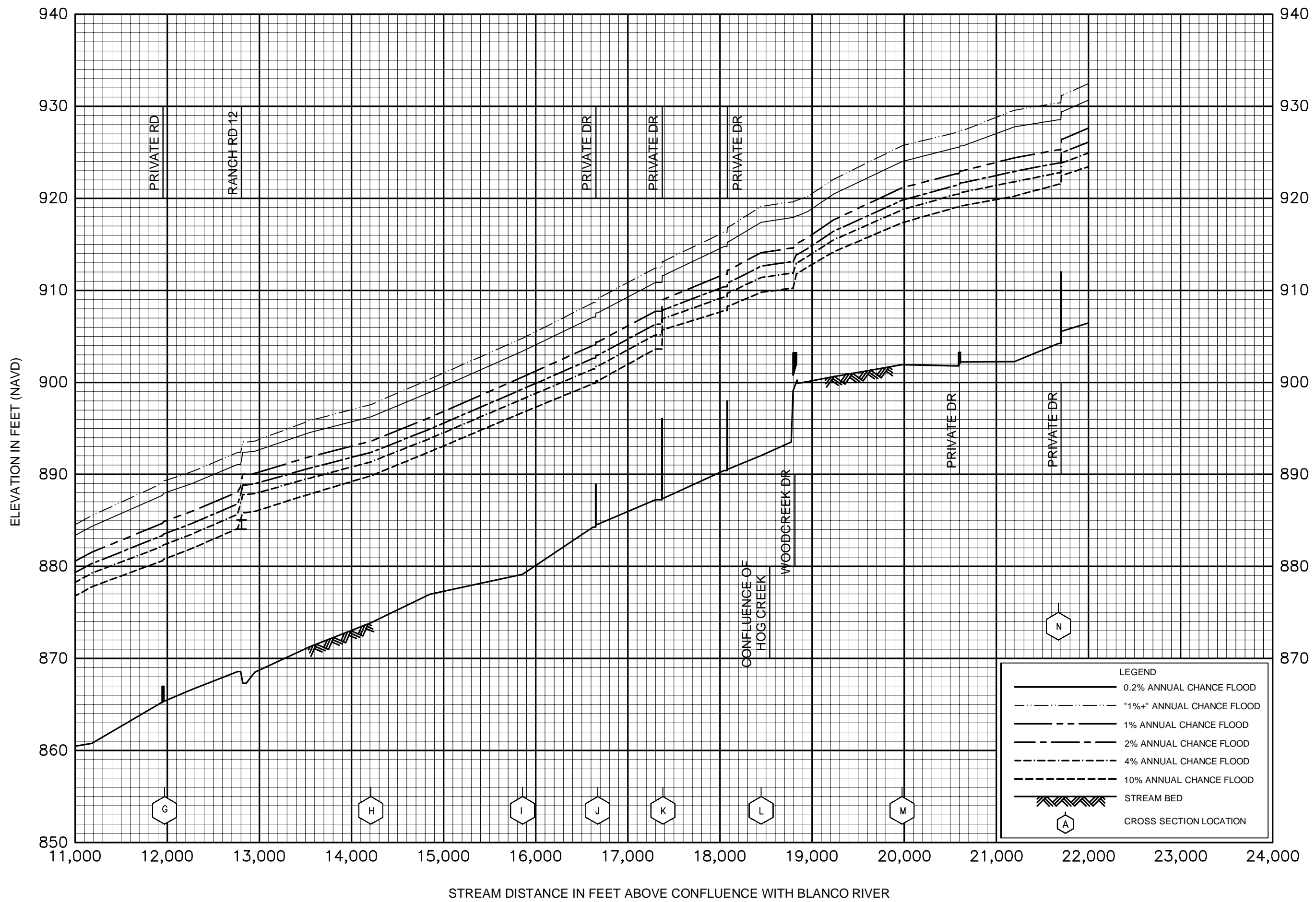
FLOOD PROFILES
COTTONWOOD CREEK

FEDERAL EMERGENCY MANAGEMENT AGENCY
HAYS COUNTY, TX
AND INCORPORATED AREAS



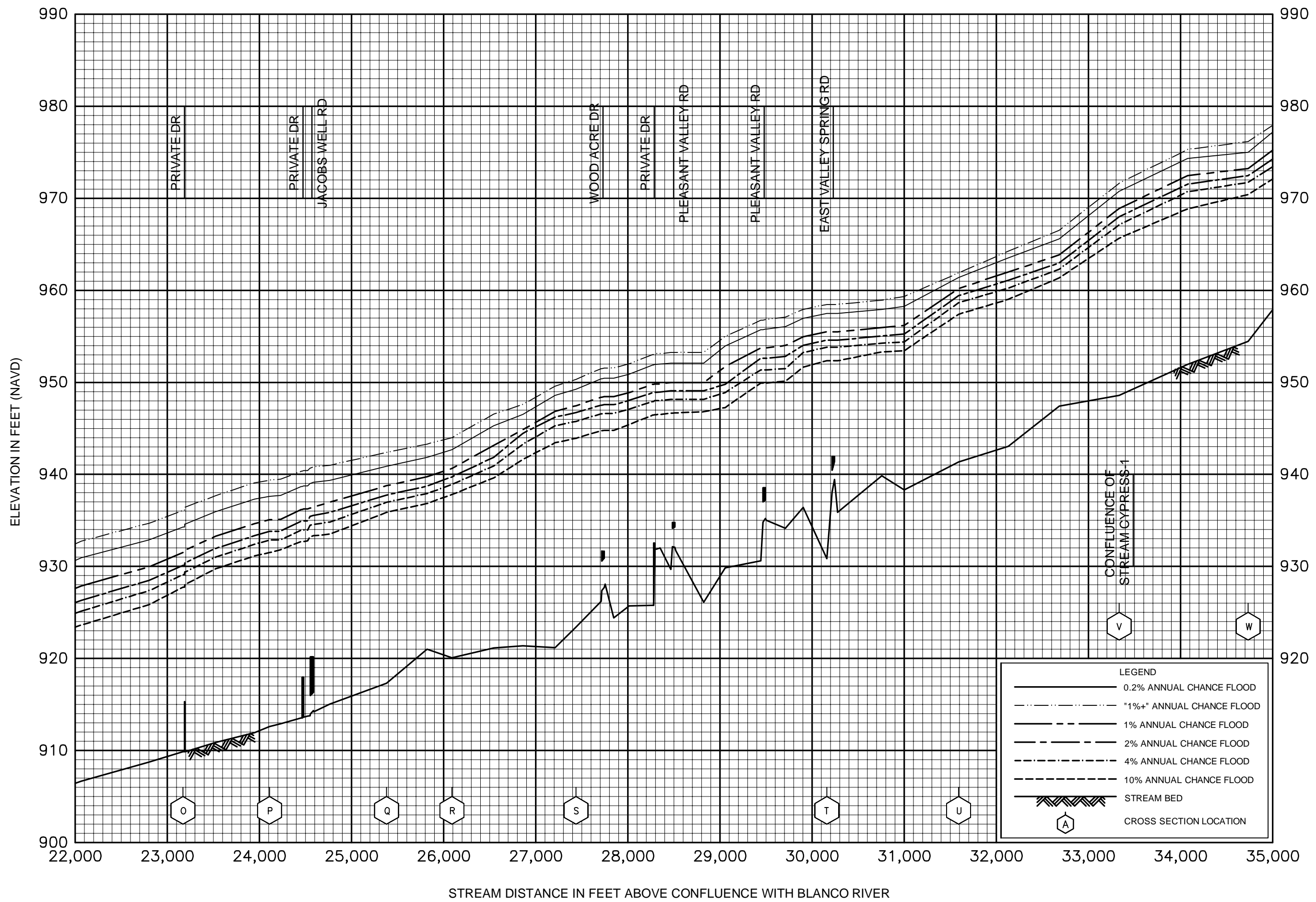
FLOOD PROFILES
CYPRESS CREEK

FEDERAL EMERGENCY MANAGEMENT AGENCY
HAYS COUNTY, TX
AND INCORPORATED AREAS



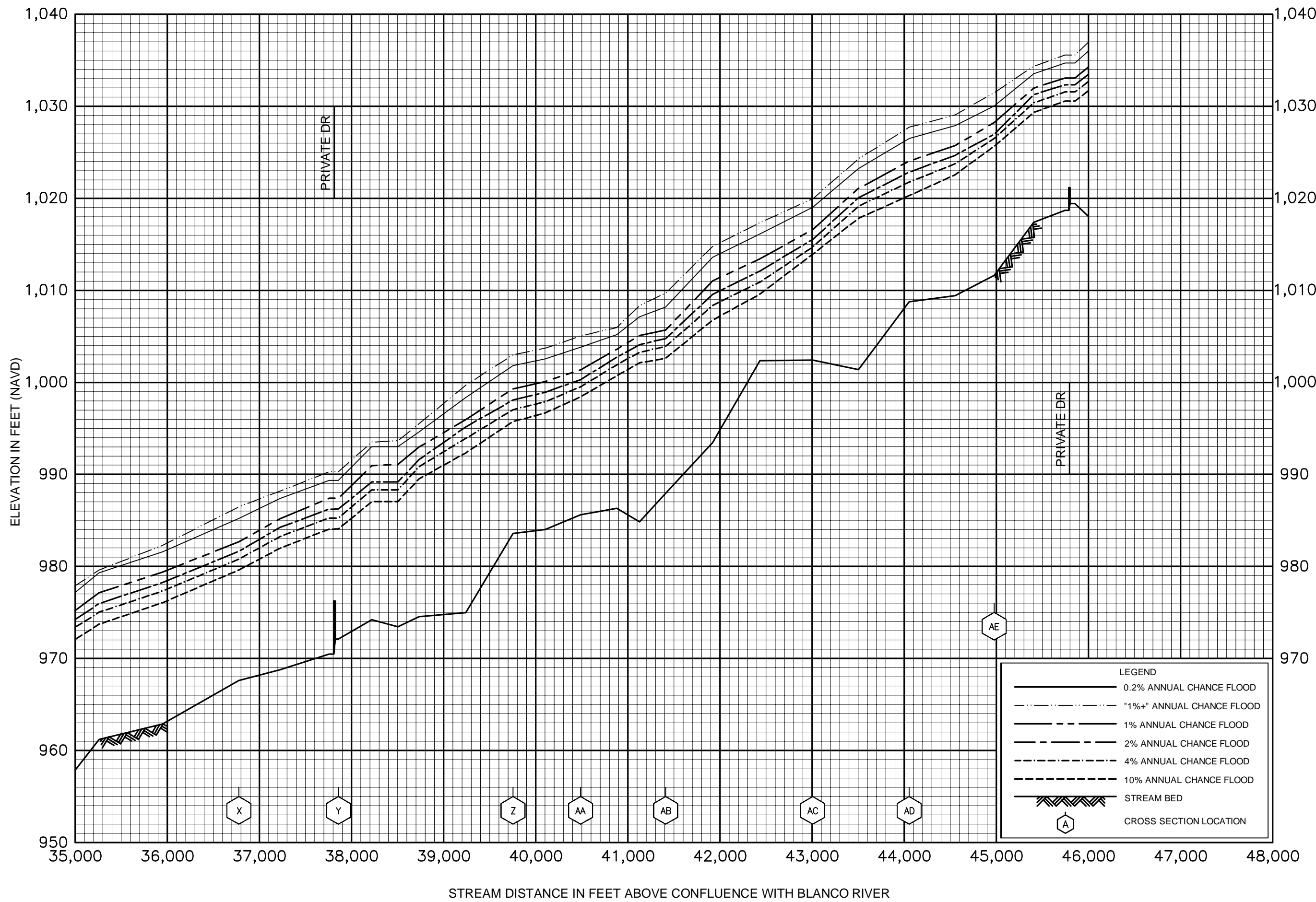
FLOOD PROFILES
CYPRESS CREEK

FEDERAL EMERGENCY MANAGEMENT AGENCY
HAYS COUNTY, TX
AND INCORPORATED AREAS



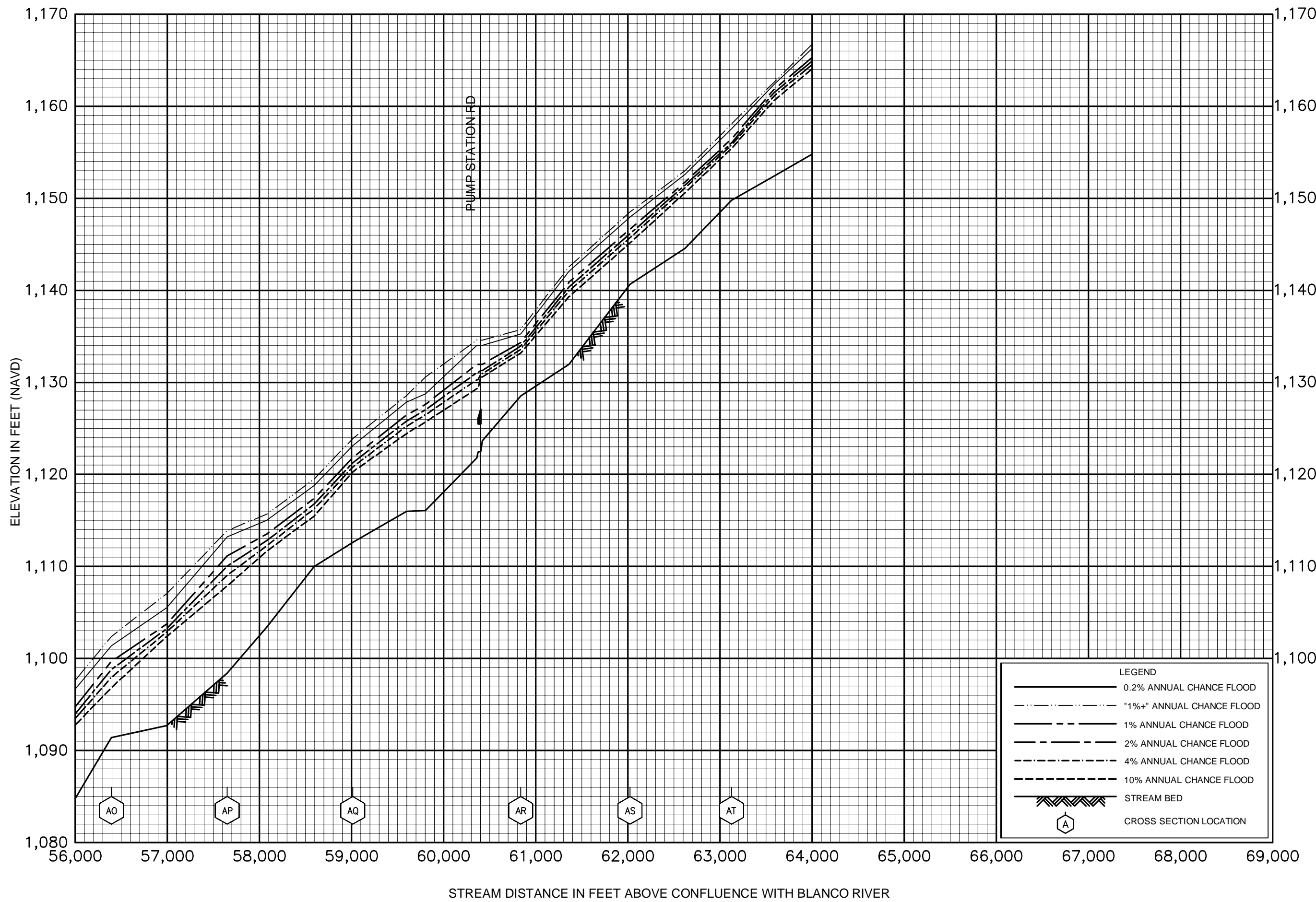
FLOOD PROFILES
CYPRESS CREEK

FEDERAL EMERGENCY MANAGEMENT AGENCY
HAYS COUNTY, TX
AND INCORPORATED AREAS



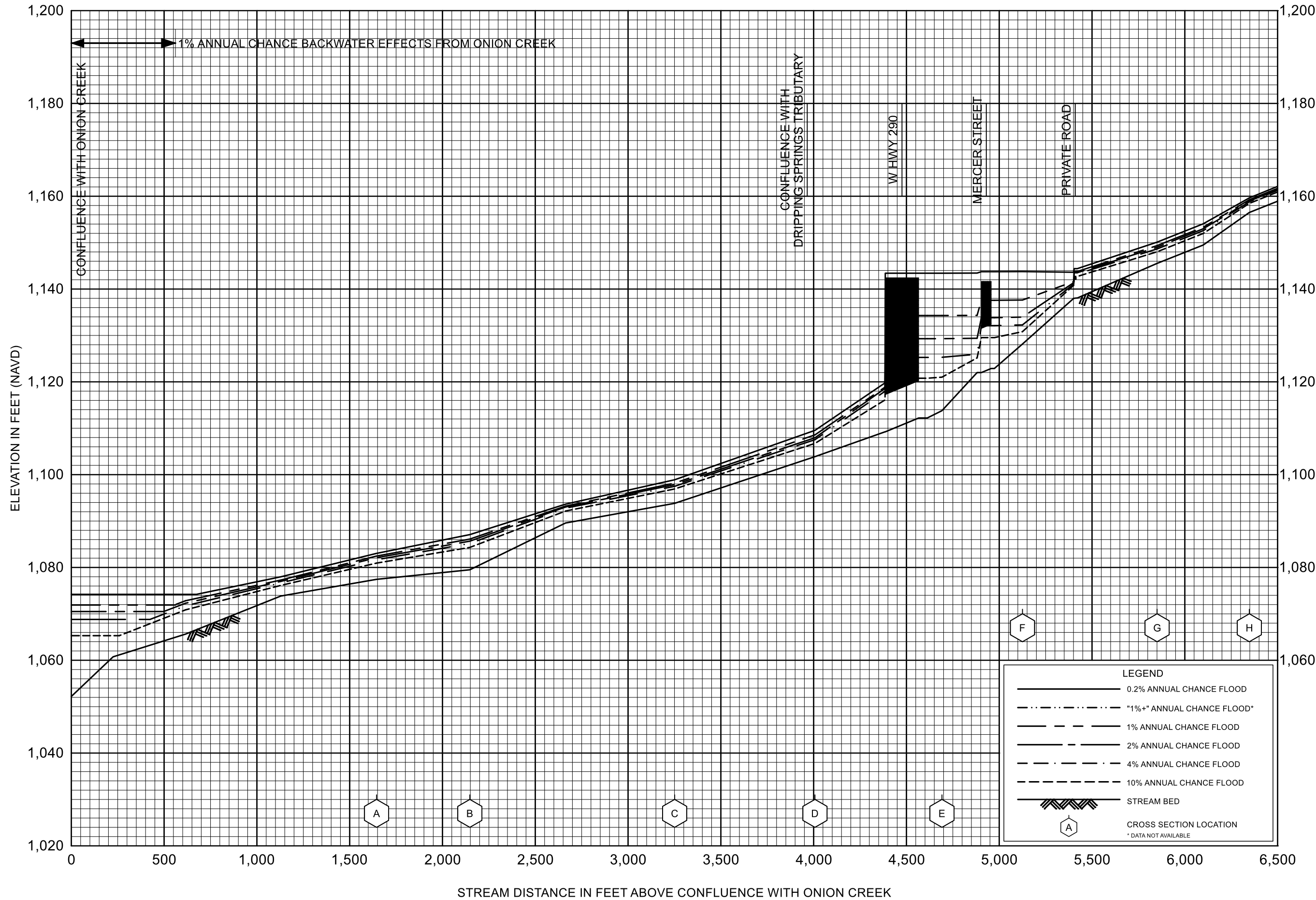
FLOOD PROFILES
CYPRESS CREEK

FEDERAL EMERGENCY MANAGEMENT AGENCY
HAYS COUNTY, TX
AND INCORPORATED AREAS



FEDERAL EMERGENCY MANAGEMENT AGENCY
HAYS COUNTY, TX
 AND INCORPORATED AREAS
66P

FLOOD PROFILES
CYPRESS CREEK

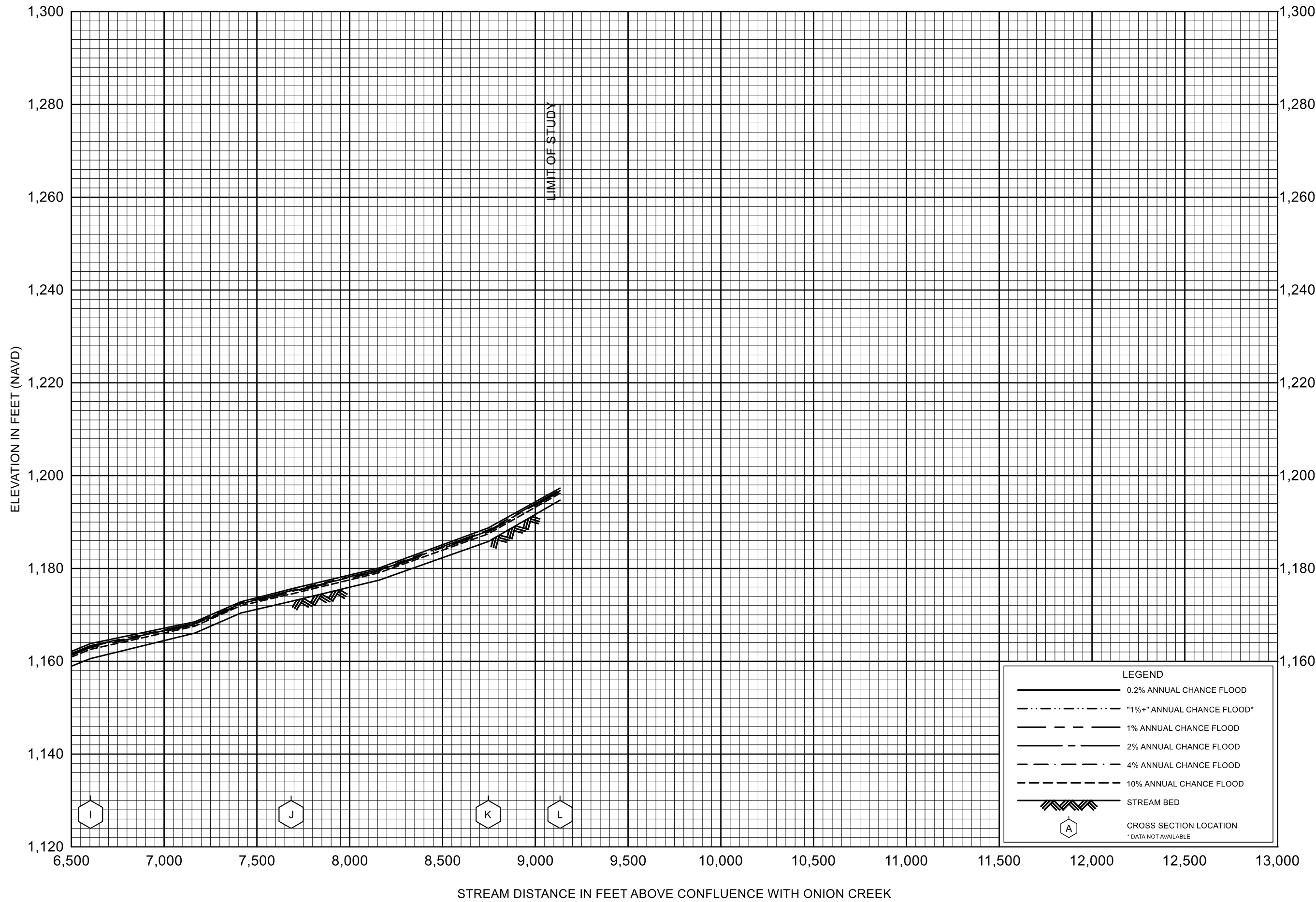


FLOOD PROFILES

DRIPPING SPRINGS

FEDERAL EMERGENCY MANAGEMENT AGENCY

HAYS COUNTY, TX
AND INCORPORATED AREAS



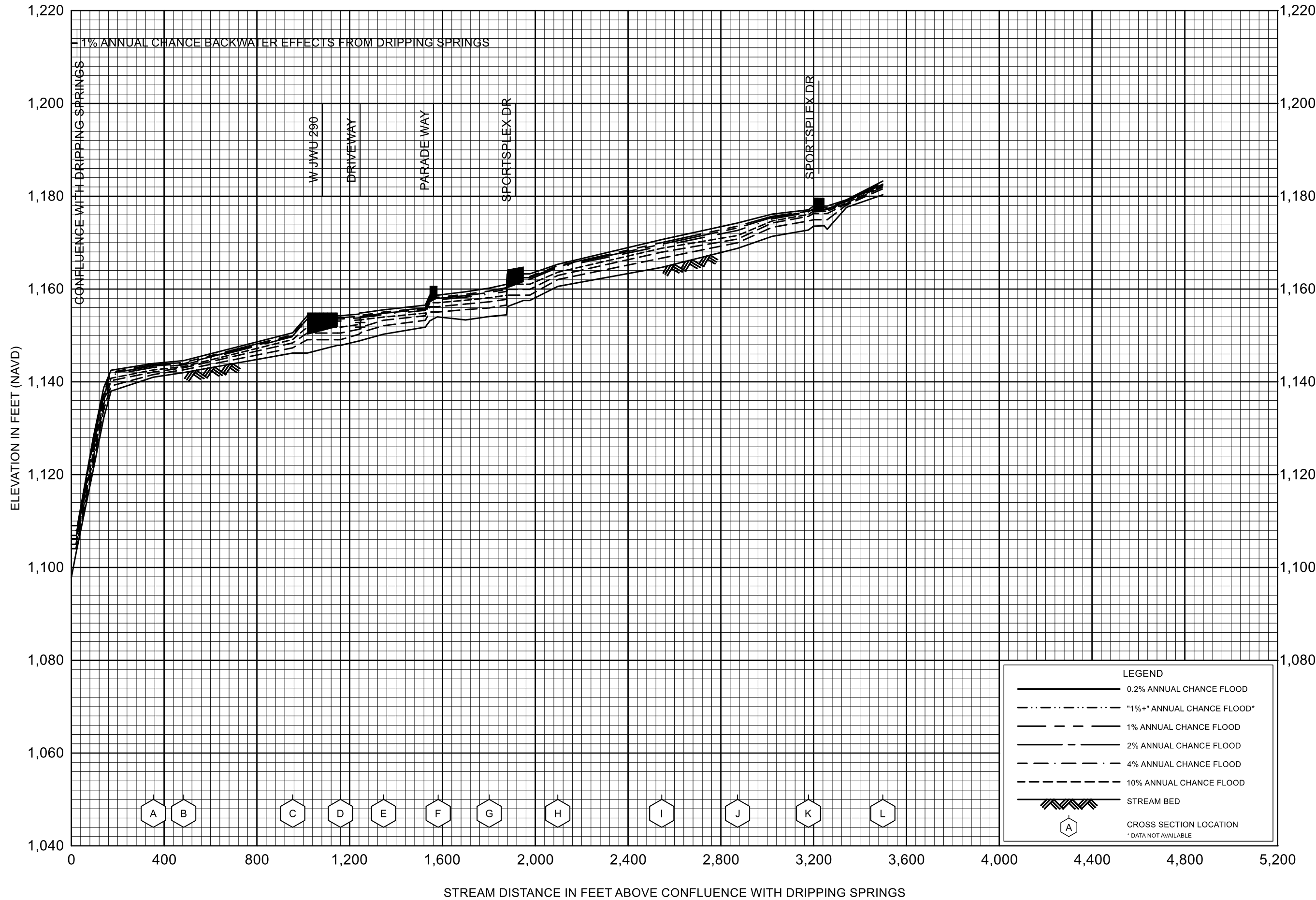
FLOOD PROFILES

DRIPPING SPRINGS

FEDERAL EMERGENCY MANAGEMENT AGENCY

HAYS COUNTY, TX
AND INCORPORATED AREAS

70P

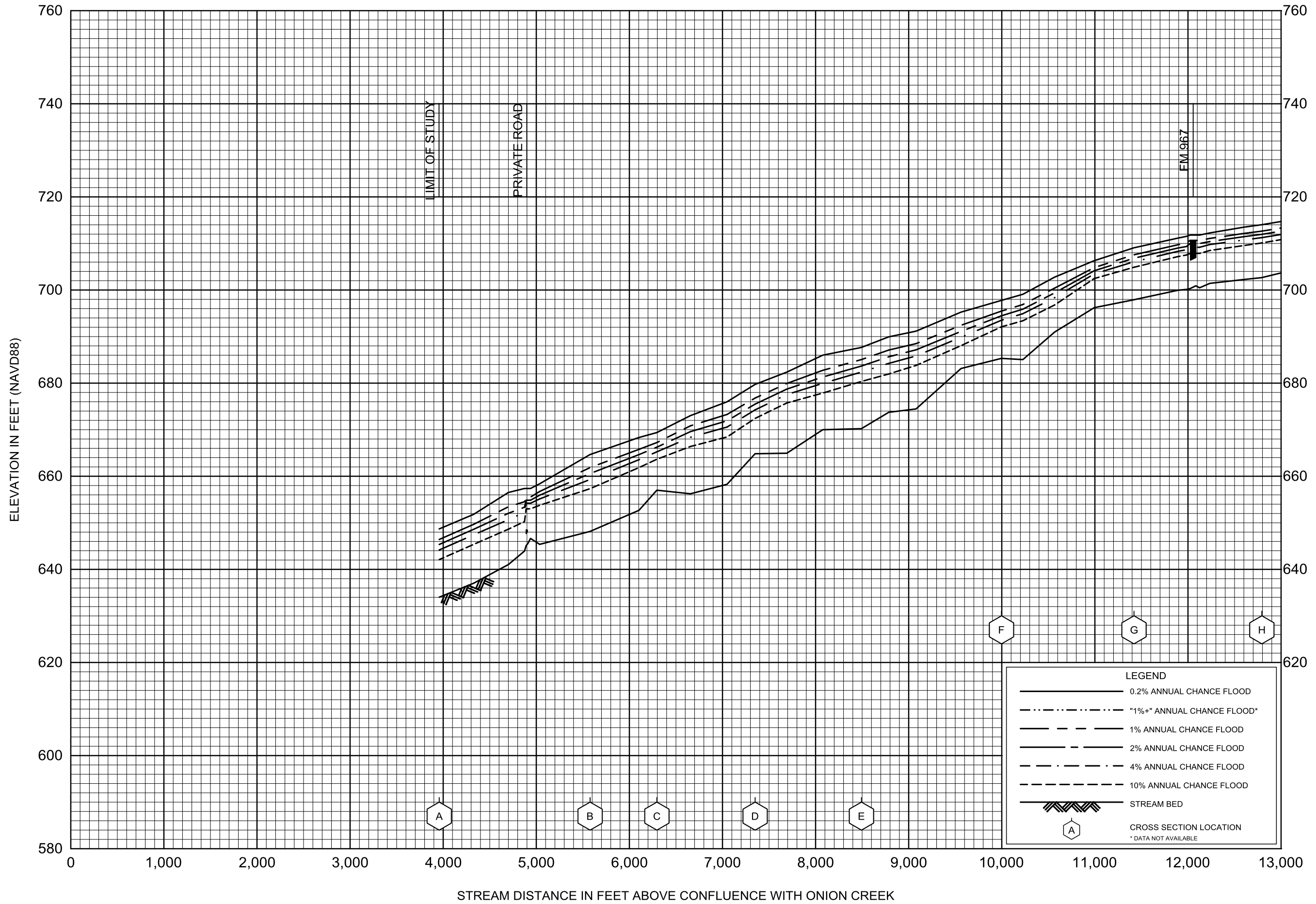


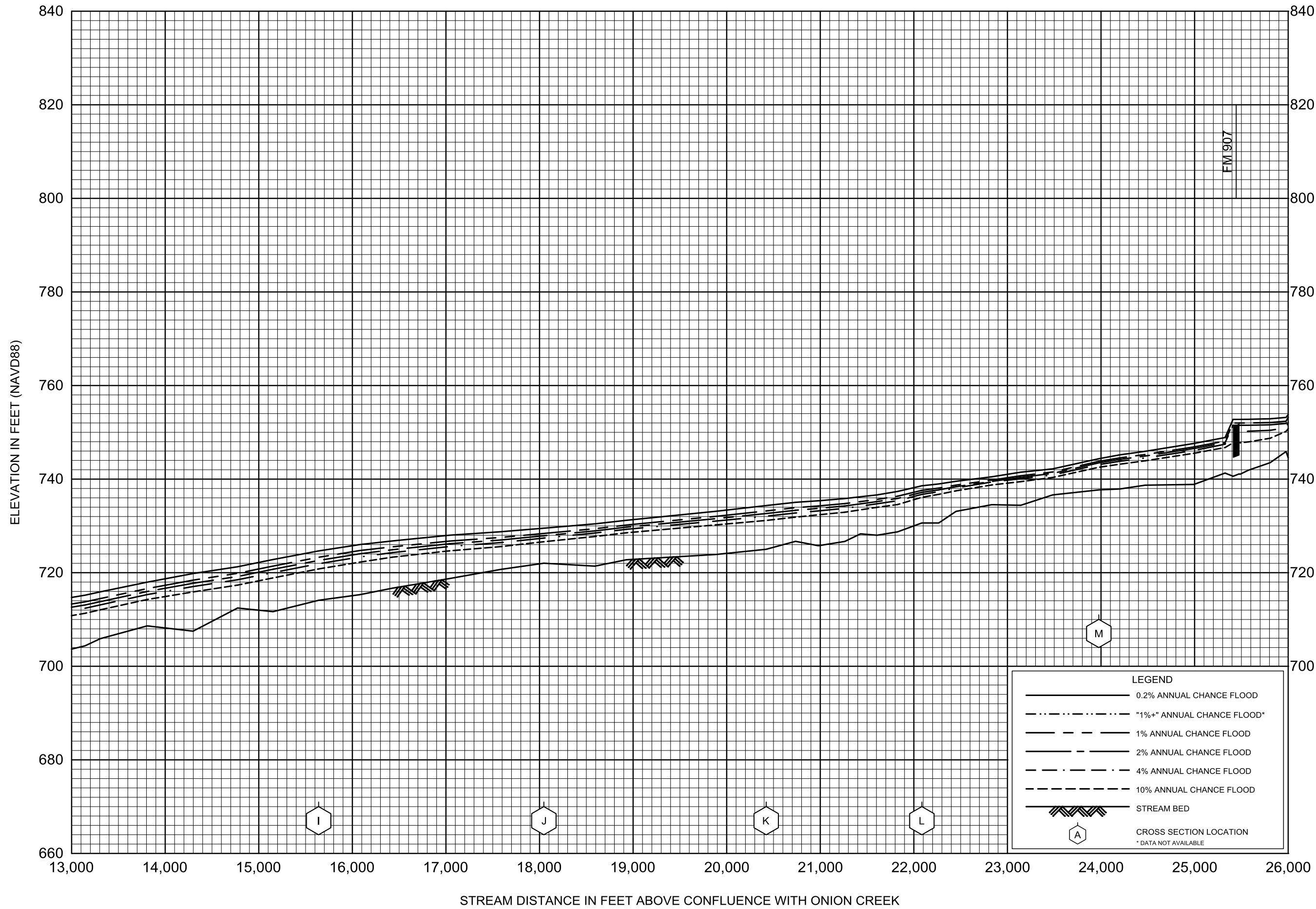
FLOOD PROFILES

DRIPPING SPRINGS TRIBUTARY

FEDERAL EMERGENCY MANAGEMENT AGENCY

HAYS COUNTY, TX
AND INCORPORATED AREAS



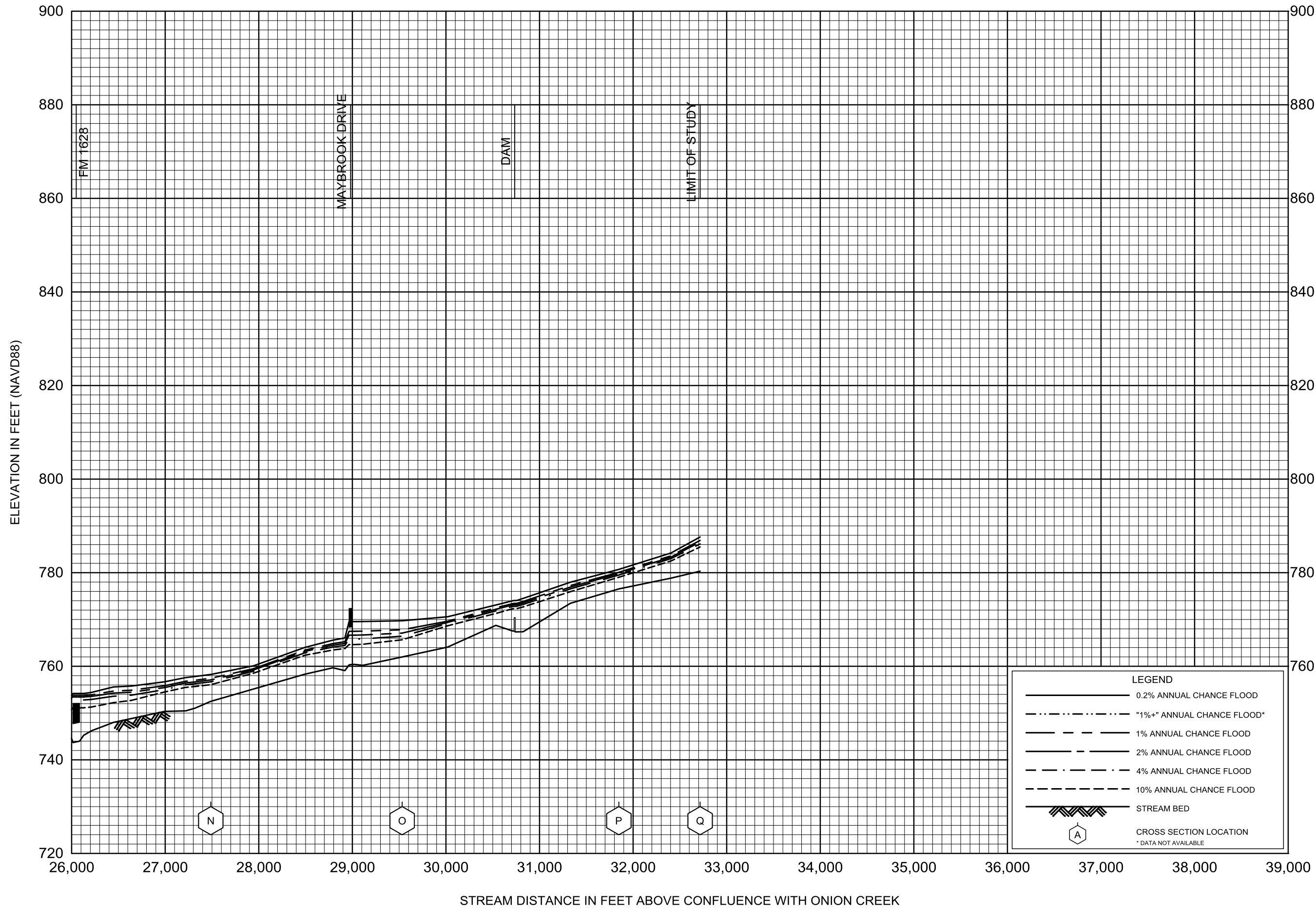


FLOOD PROFILES

GARLIC CREEK

FEDERAL EMERGENCY MANAGEMENT AGENCY

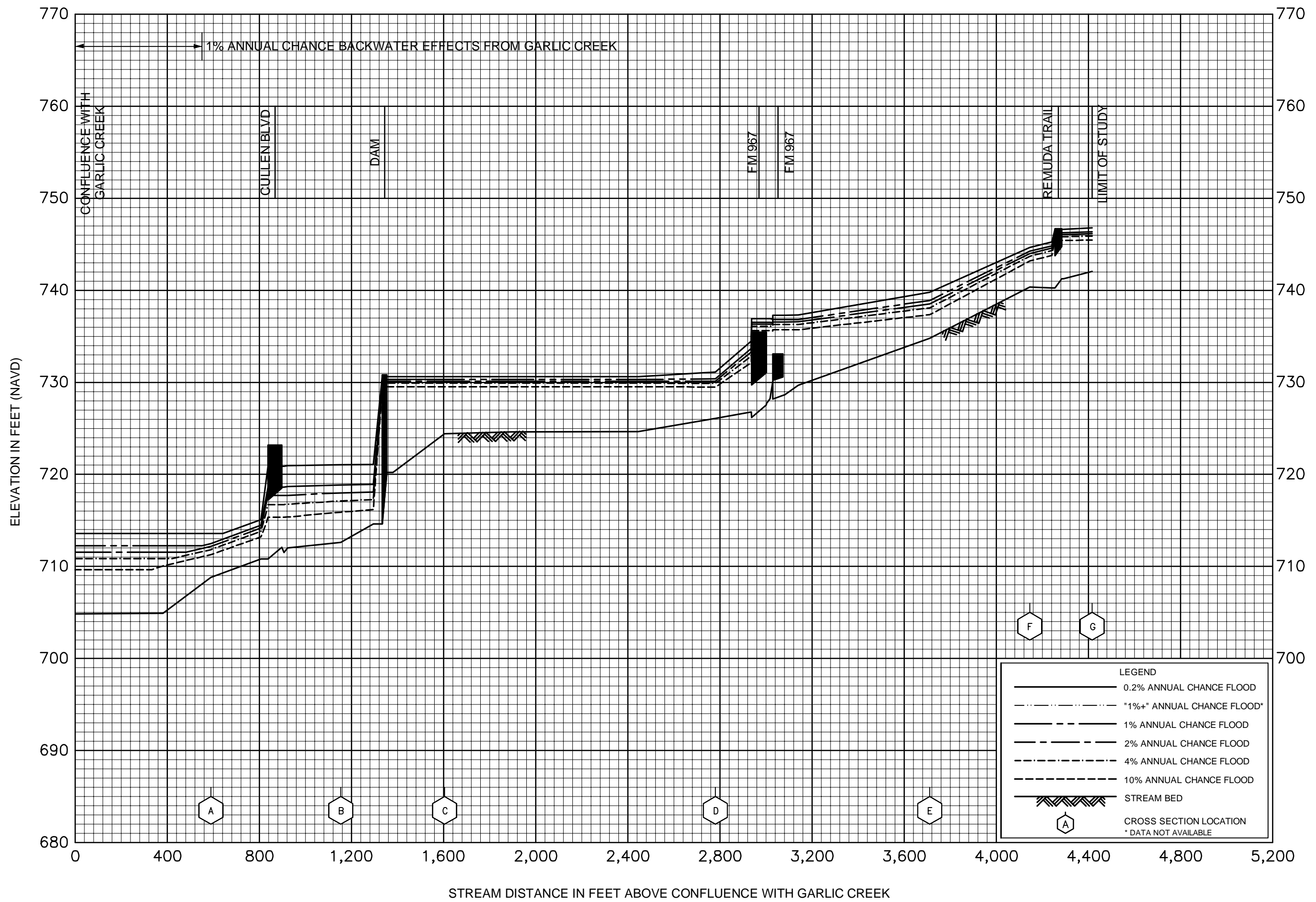
HAYS COUNTY, TX
AND INCORPORATED AREAS



FLOOD PROFILES

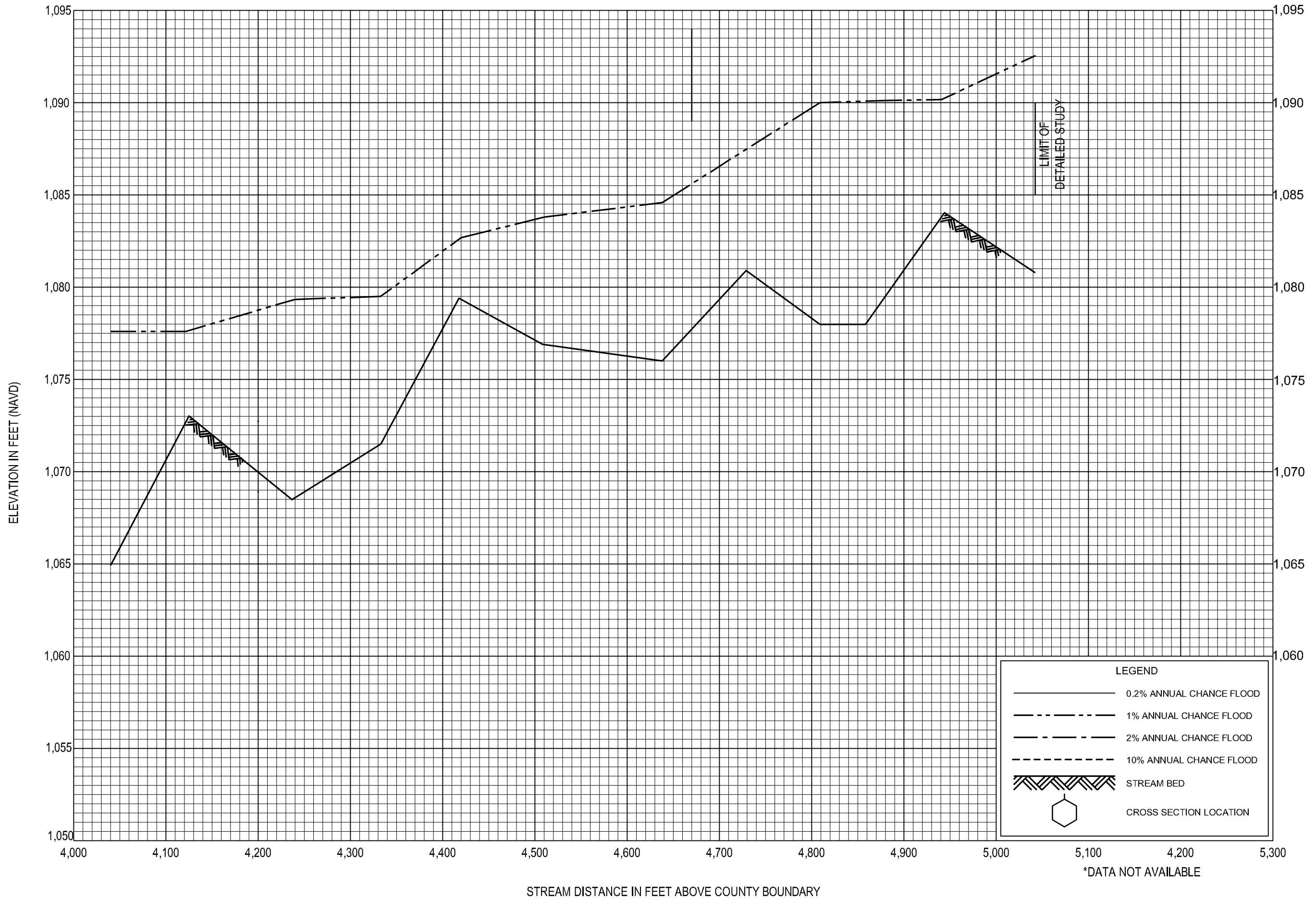
GARLIC CREEK

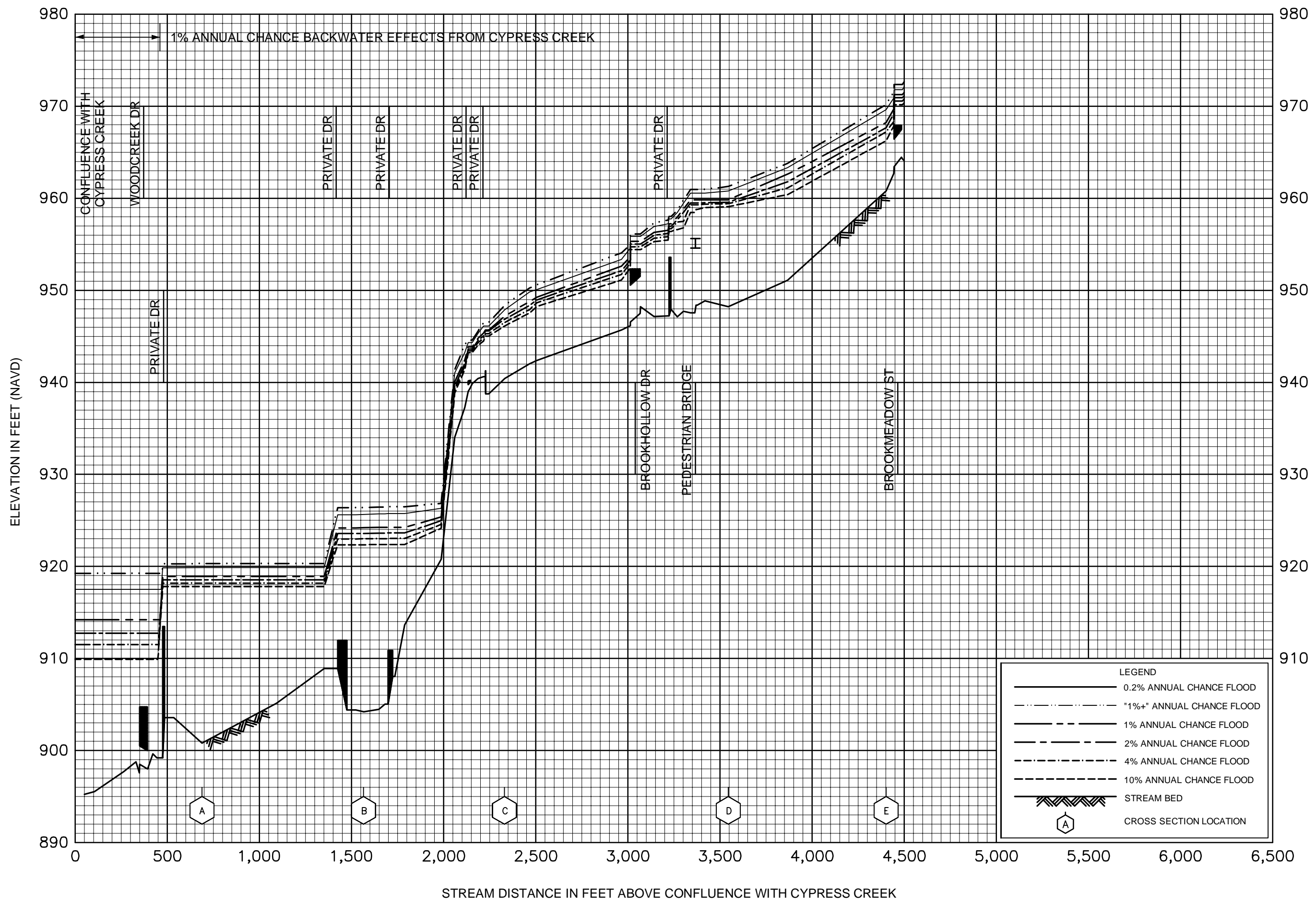
FEDERAL EMERGENCY MANAGEMENT AGENCY
HAYS COUNTY, TX
 AND INCORPORATED AREAS



FLOOD PROFILES
GARLIC CREEK TRIBUTARY

FEDERAL EMERGENCY MANAGEMENT AGENCY
HAYS COUNTY, TX
AND INCORPORATED AREAS



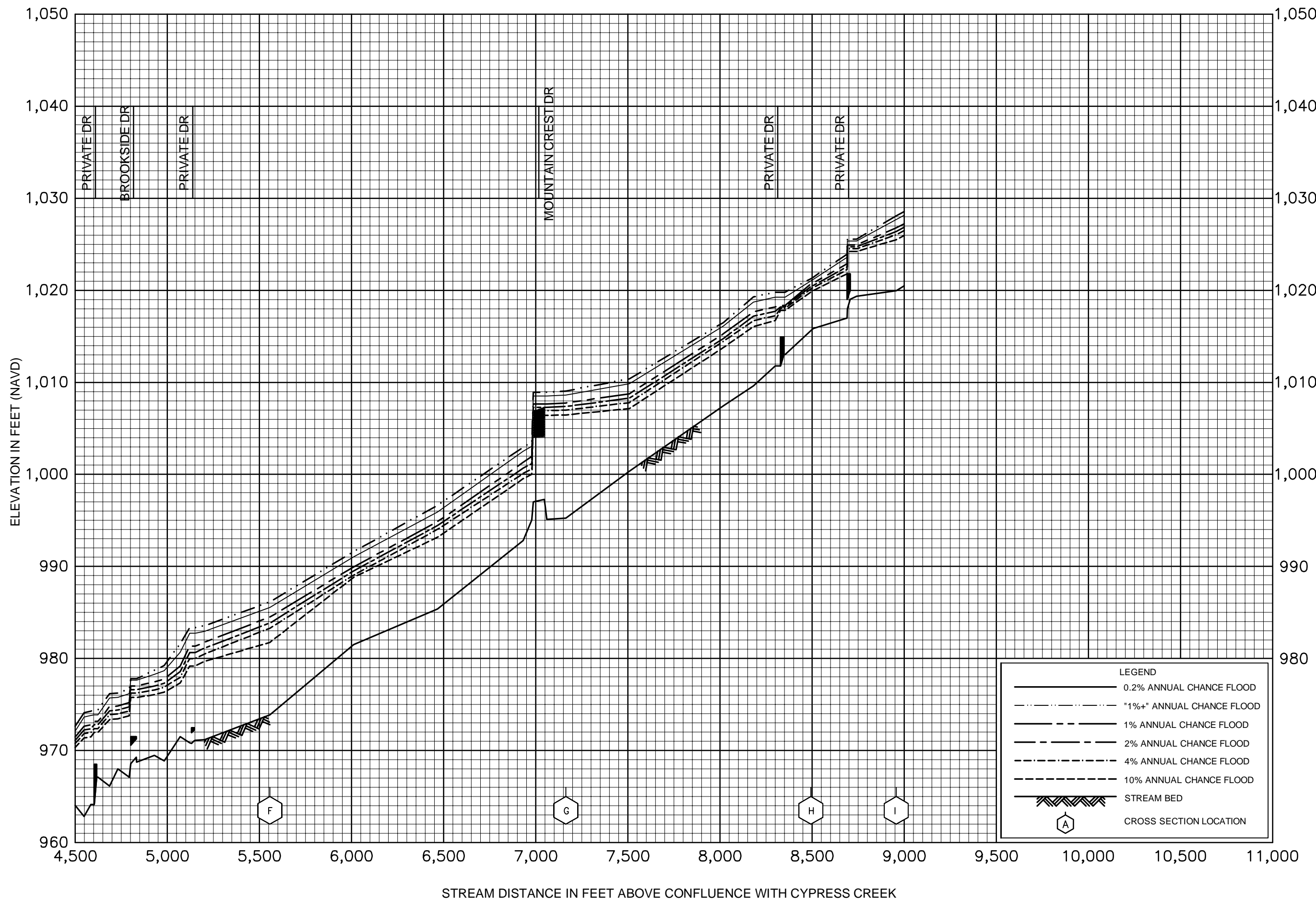


FLOOD PROFILES

HOG CREEK

FEDERAL EMERGENCY MANAGEMENT AGENCY

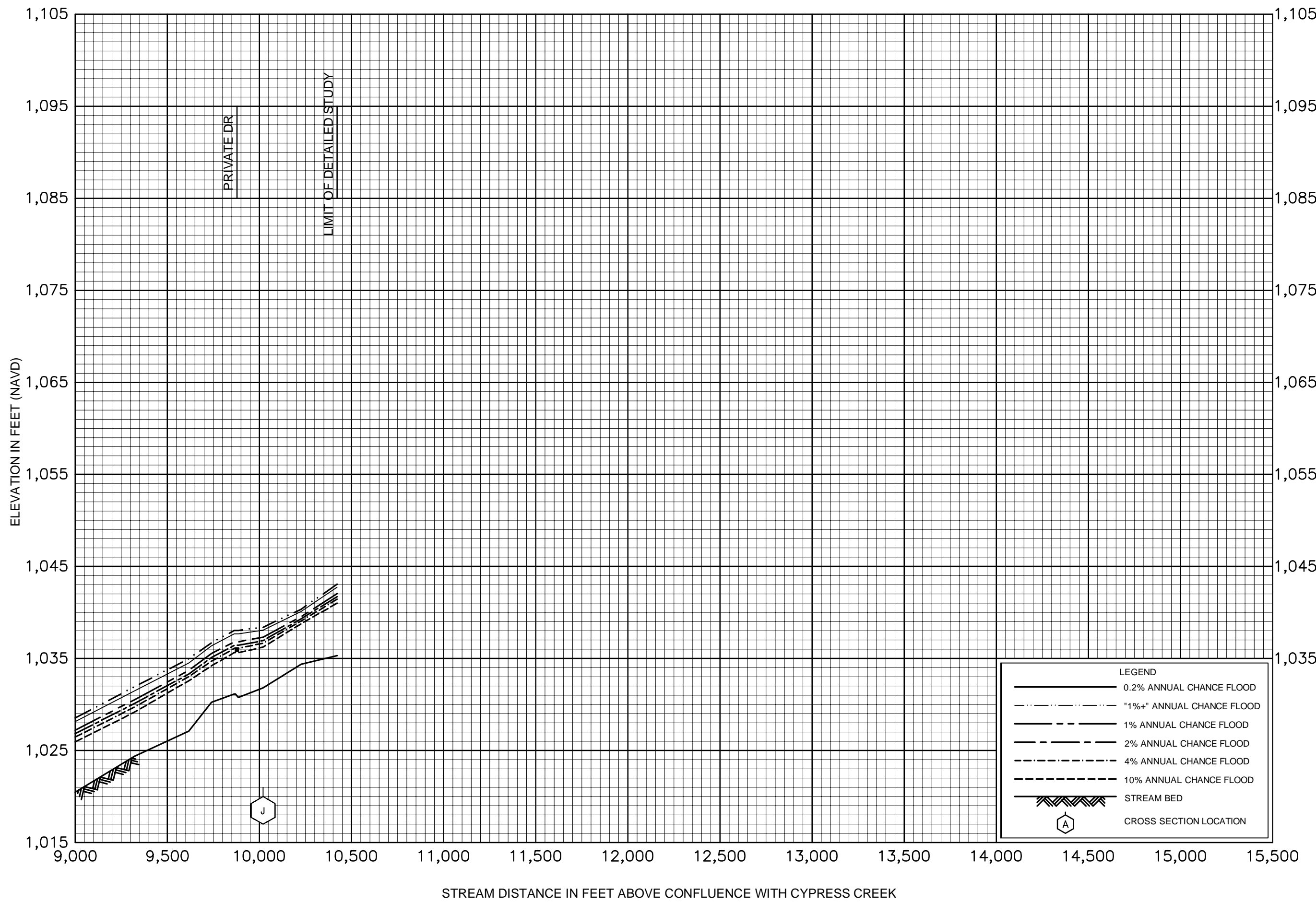
HAYS COUNTY, TX
AND INCORPORATED AREAS



FLOOD PROFILES
HOG CREEK

FEDERAL EMERGENCY MANAGEMENT AGENCY
HAYS COUNTY, TX
AND INCORPORATED AREAS

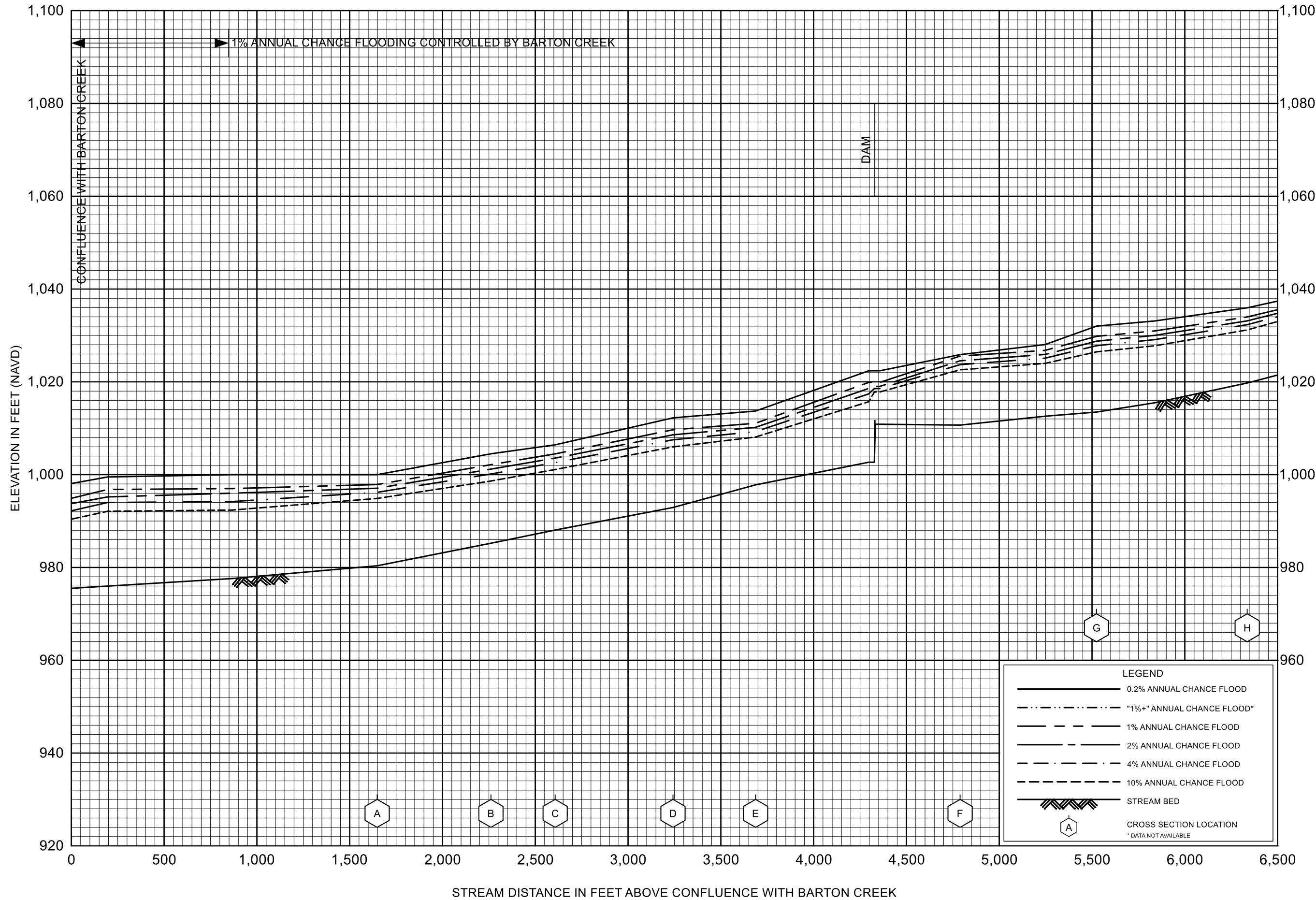
78P



FLOOD PROFILES
HOG CREEK

FEDERAL EMERGENCY MANAGEMENT AGENCY
HAYS COUNTY, TX
AND INCORPORATED AREAS

79P

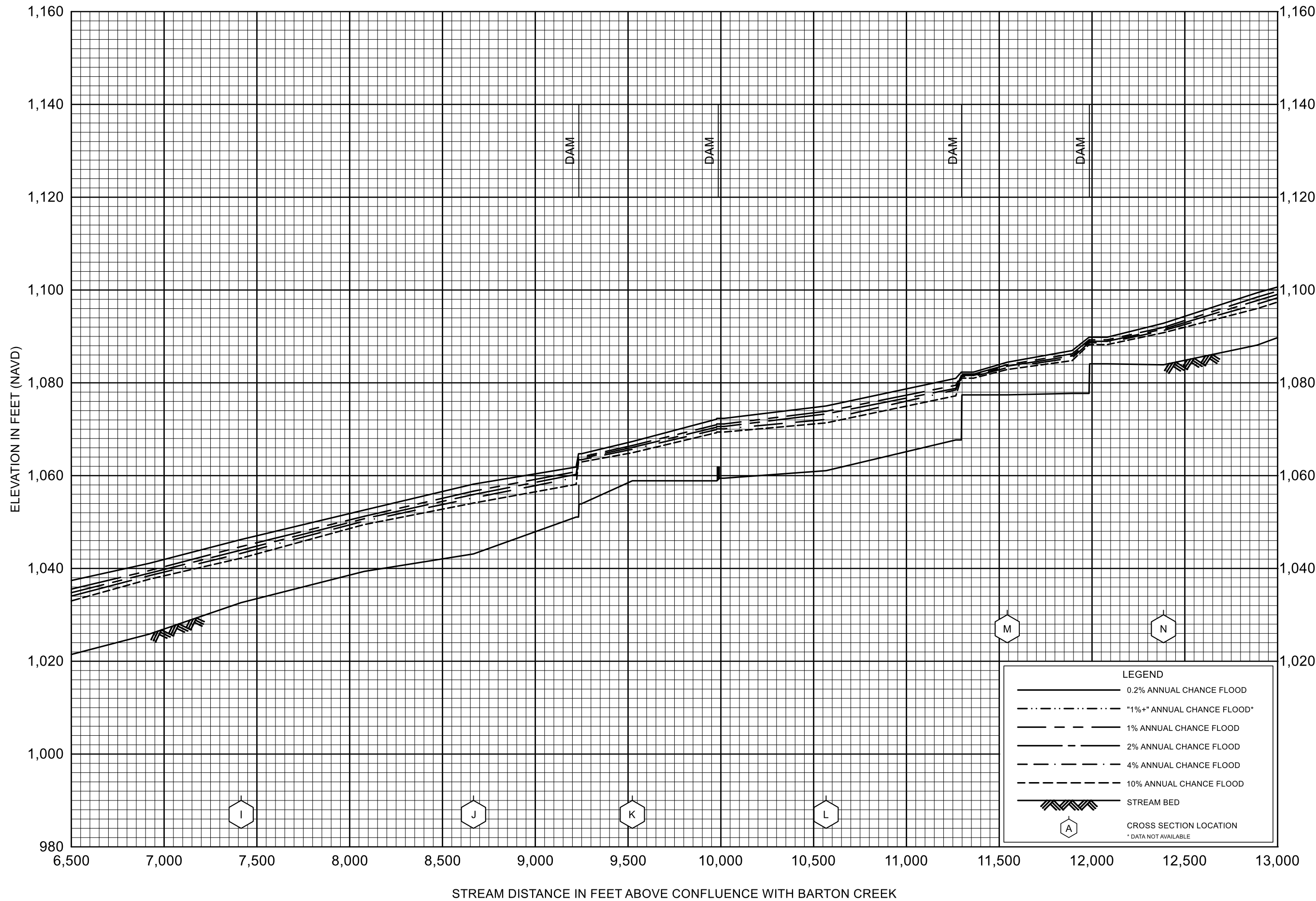


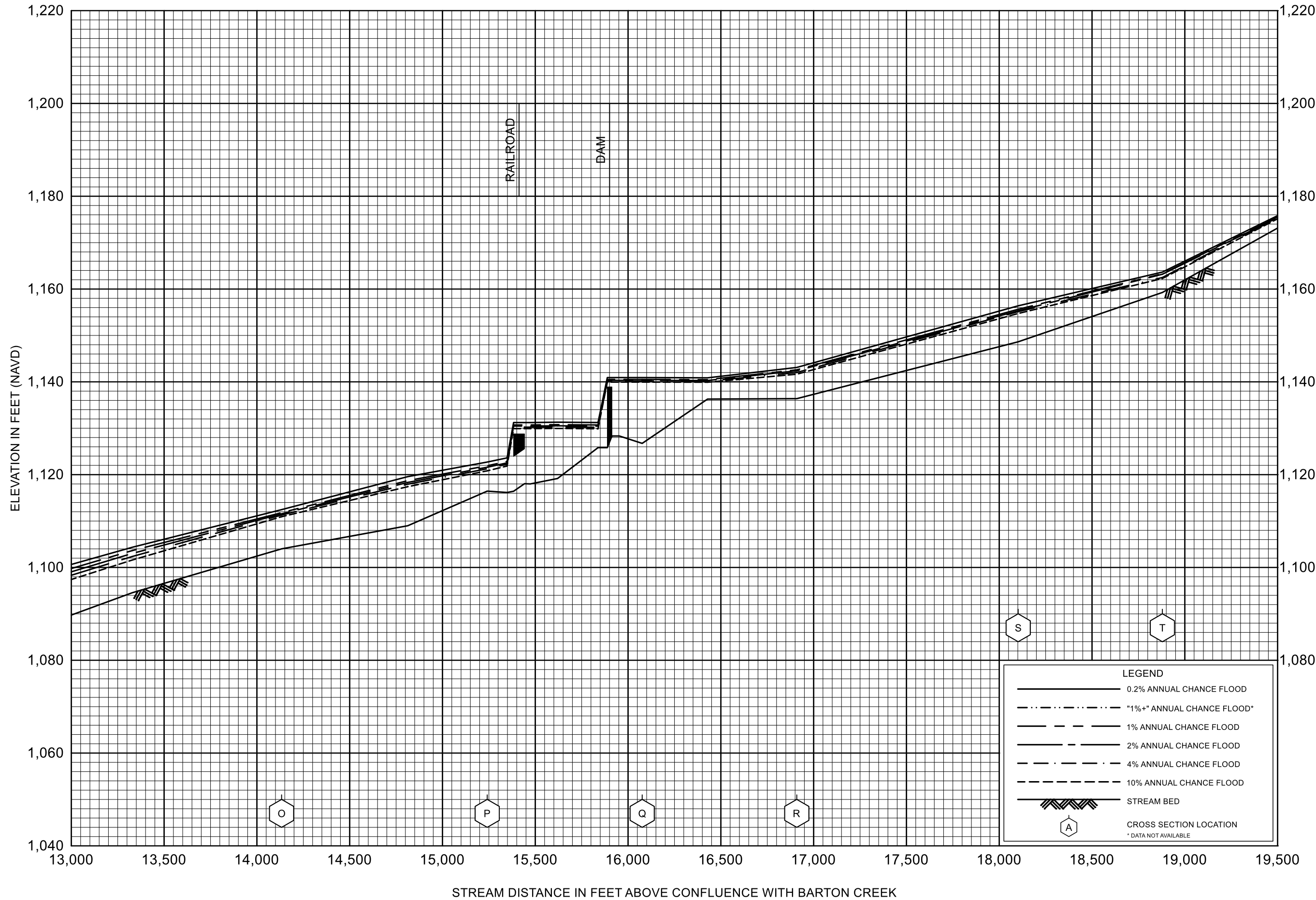
FLOOD PROFILES

LITTLE BARTON CREEK

FEDERAL EMERGENCY MANAGEMENT AGENCY

HAYS COUNTY, TX
AND INCORPORATED AREAS



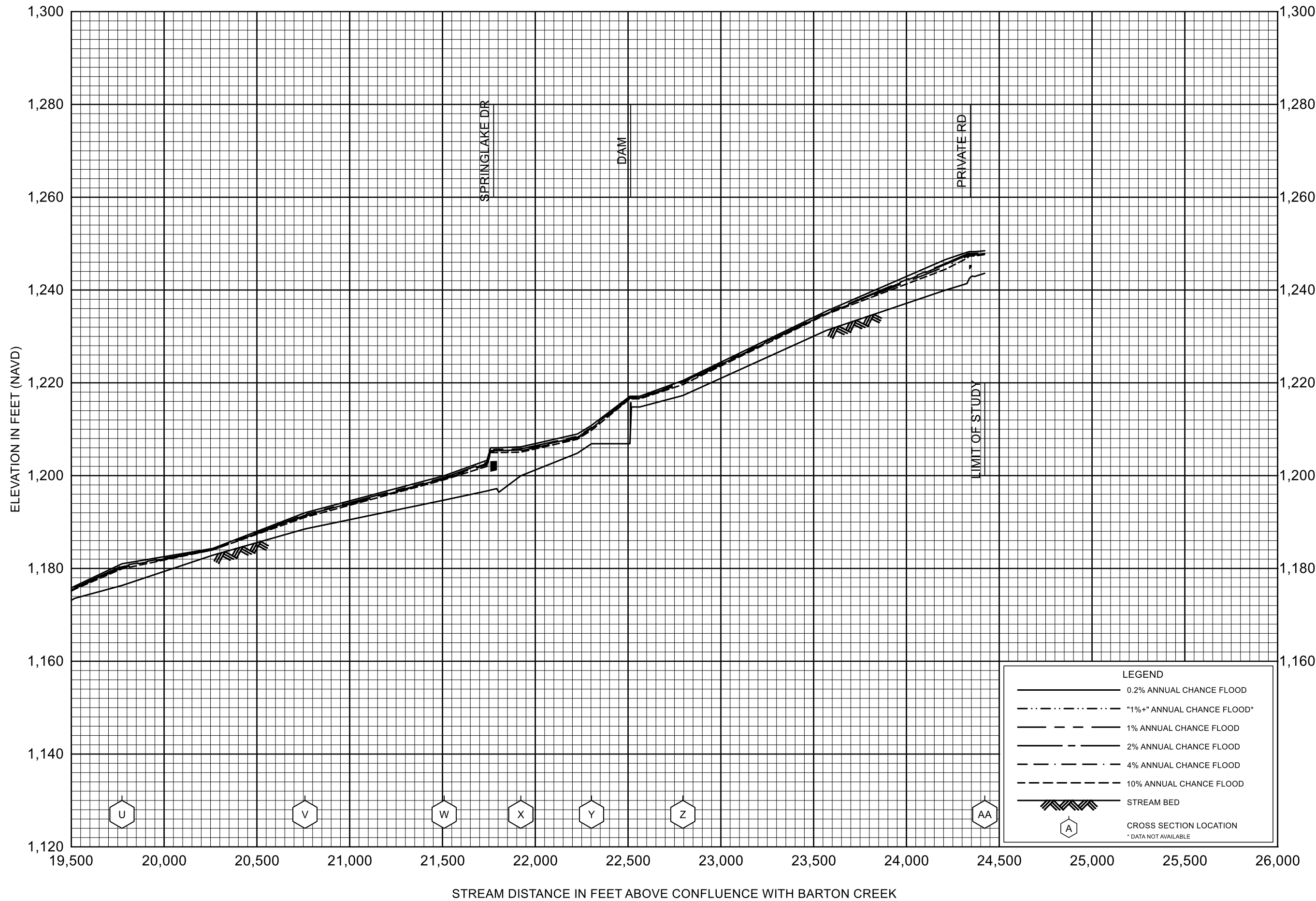


FLOOD PROFILES

LITTLE BARTON CREEK

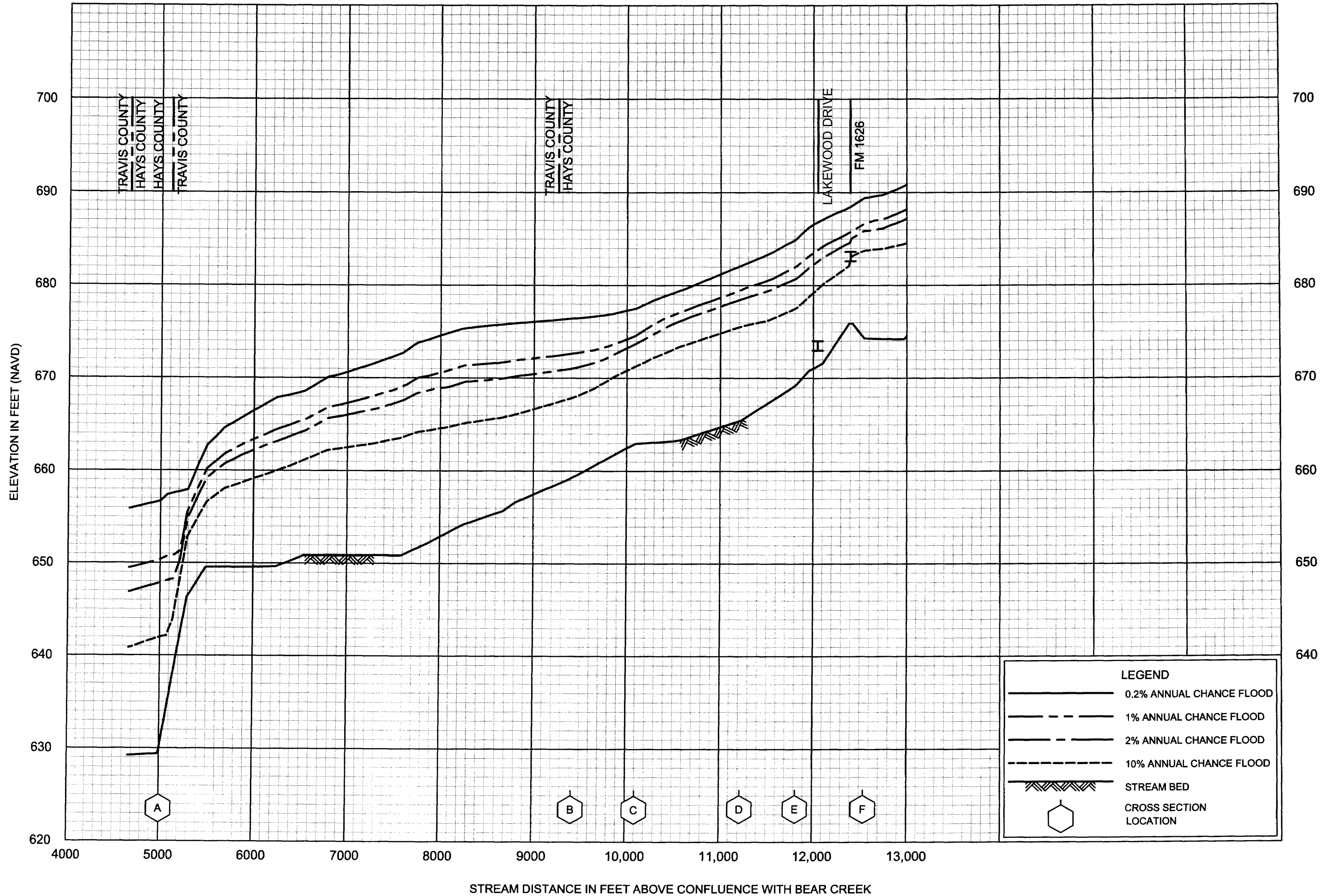
FEDERAL EMERGENCY MANAGEMENT AGENCY

HAYS COUNTY, TX
AND INCORPORATED AREAS



FLOOD PROFILES
LITTLE BARTON CREEK

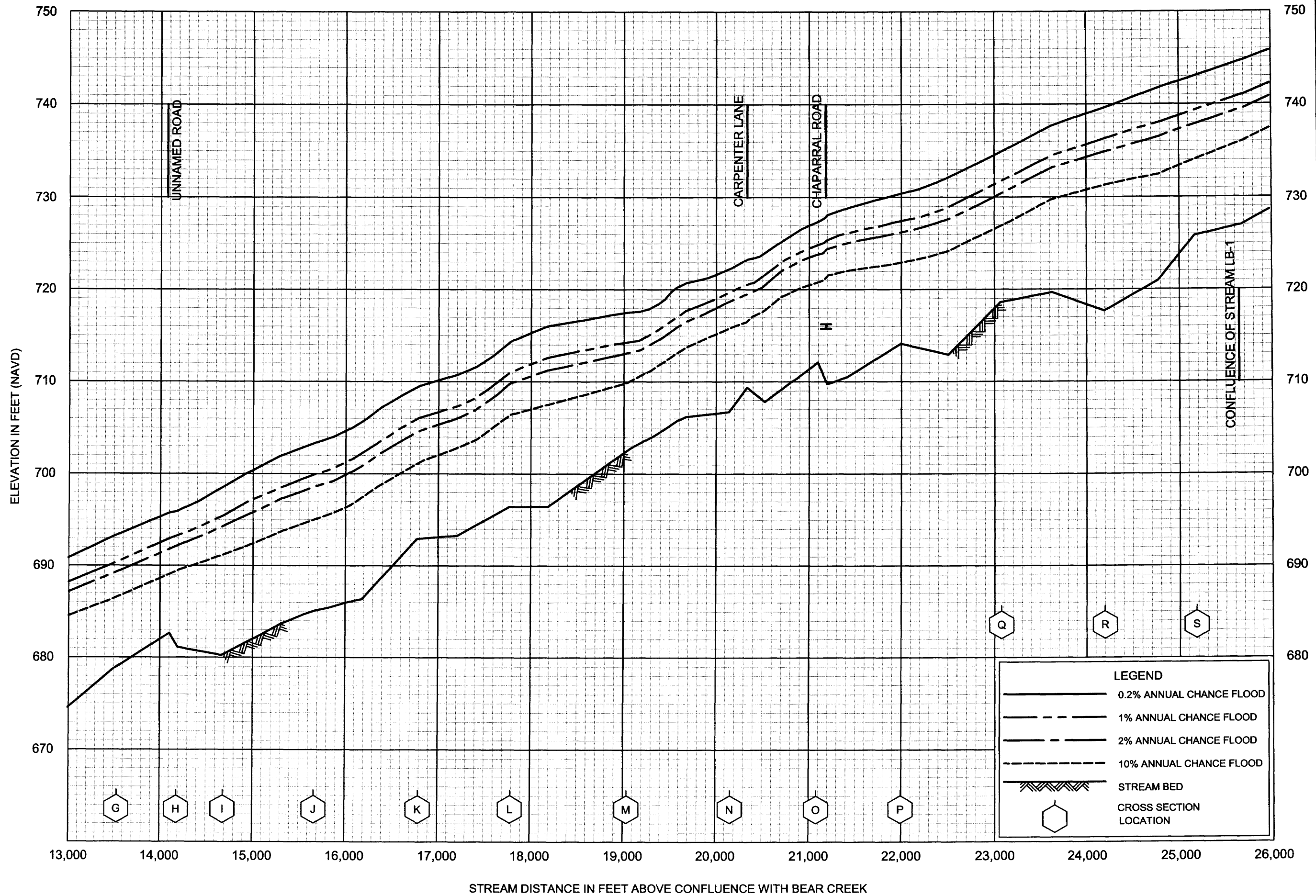
FEDERAL EMERGENCY MANAGEMENT AGENCY
HAYS COUNTY, TX
AND INCORPORATED AREAS

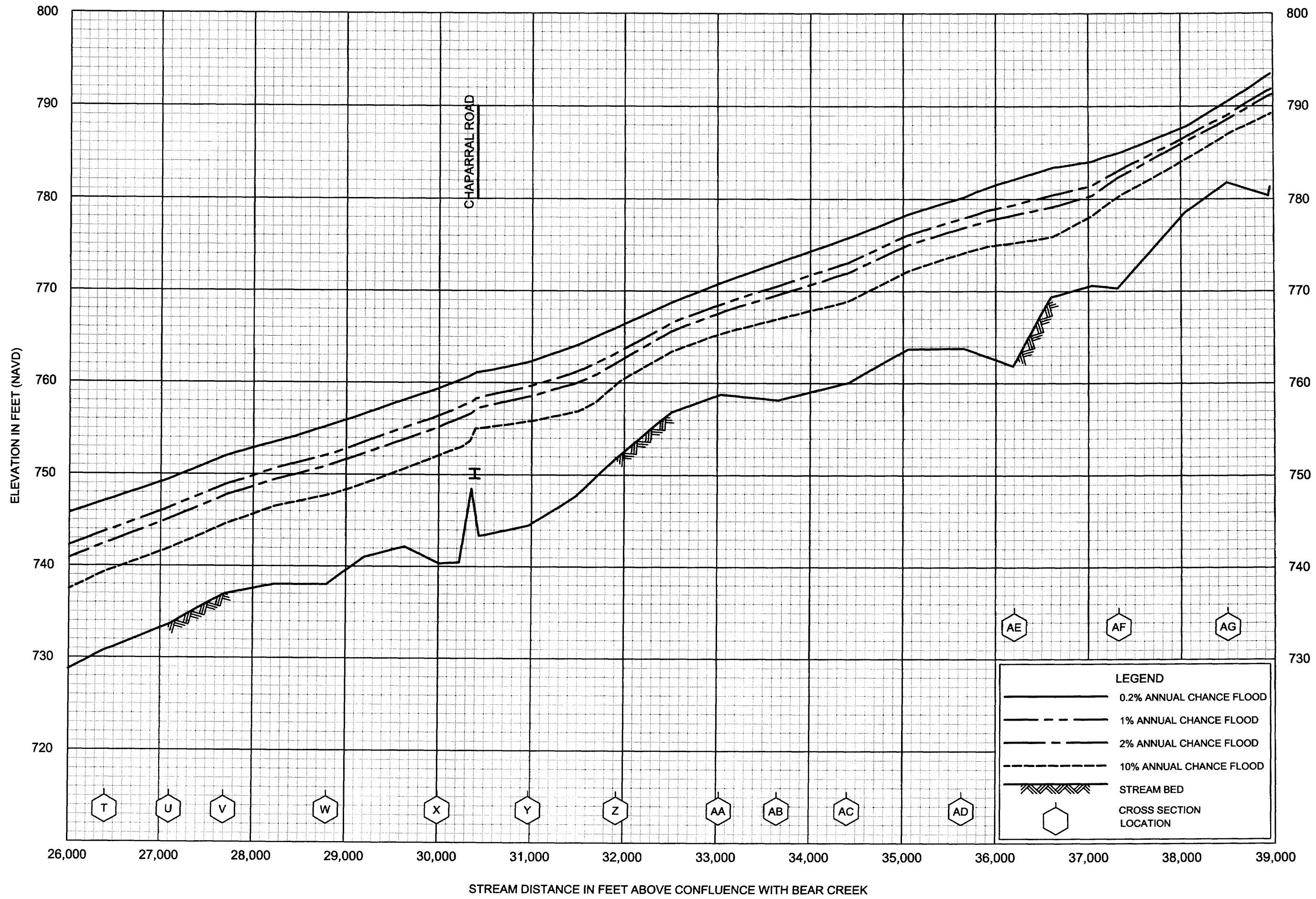


FLOOD PROFILES

LITTLE BEAR CREEK

FEDERAL EMERGENCY MANAGEMENT AGENCY
HAYS COUNTY, TX
 AND INCORPORATED AREAS

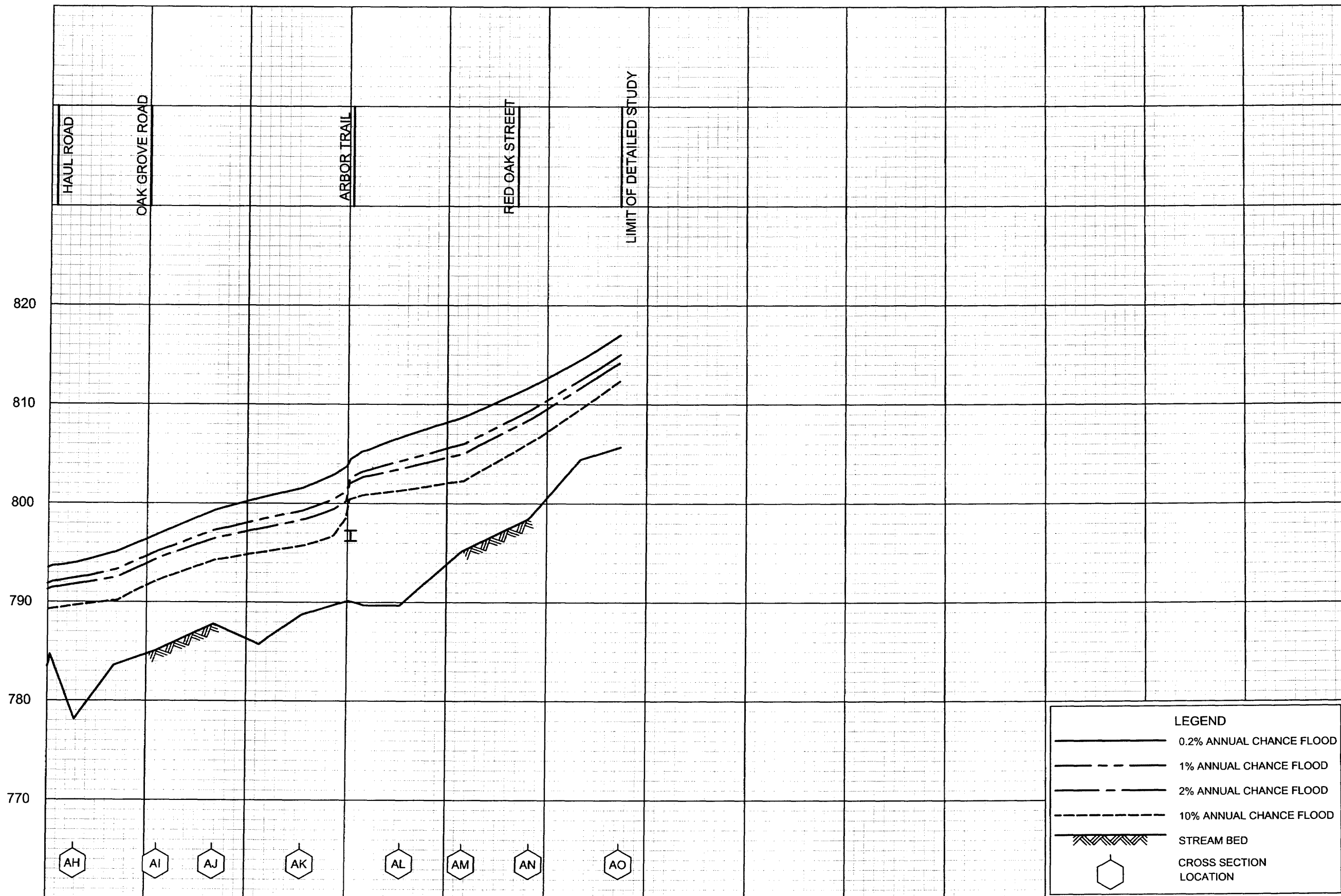




FLOOD PROFILES
LITTLE BEAR CREEK

FEDERAL EMERGENCY MANAGEMENT AGENCY
HAYS COUNTY, TX
AND INCORPORATED AREAS

ELEVATION IN FEET (NAVD)

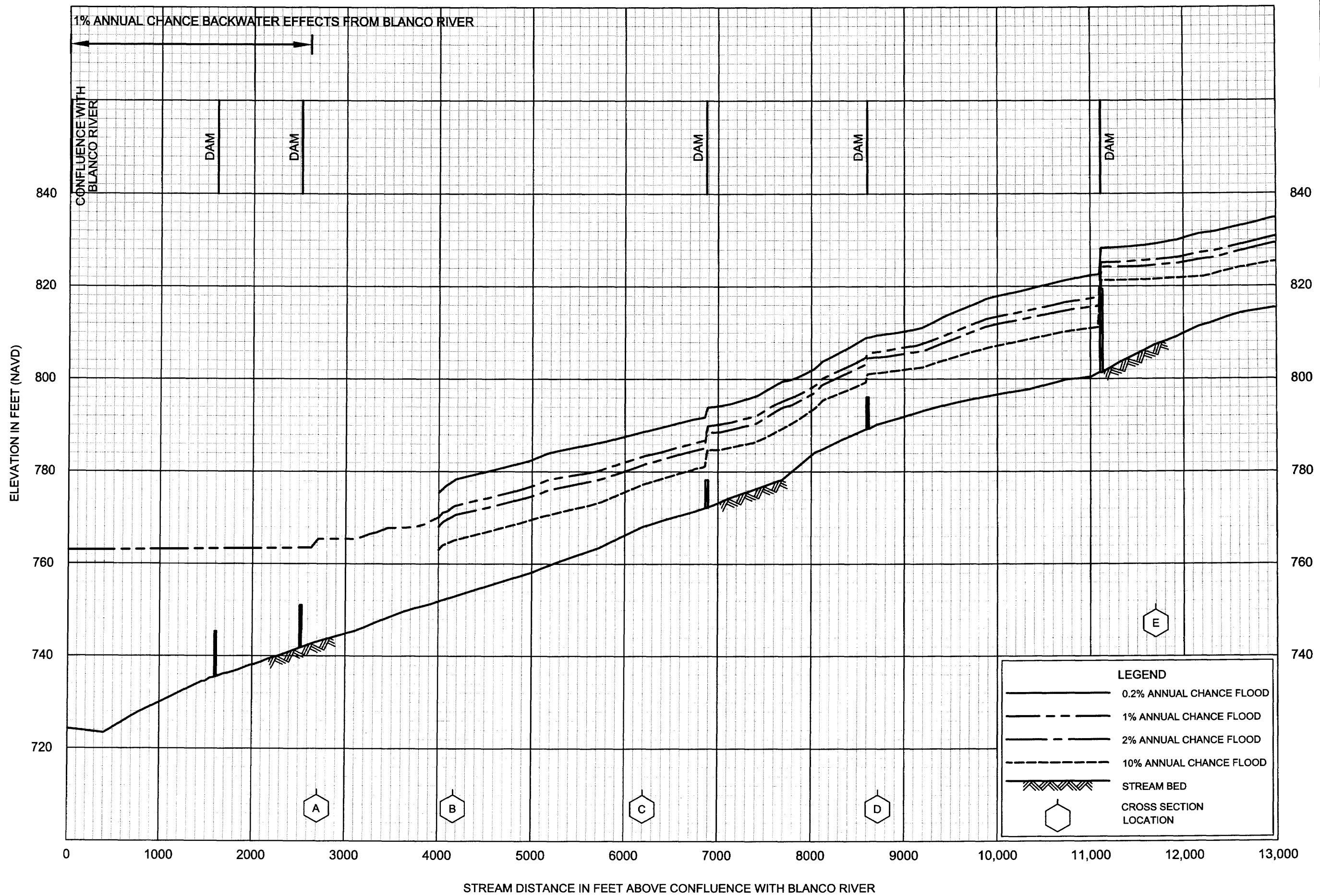


LEGEND

- 0.2% ANNUAL CHANCE FLOOD
- 1% ANNUAL CHANCE FLOOD
- 2% ANNUAL CHANCE FLOOD
- 10% ANNUAL CHANCE FLOOD
- STREAM BED
- CROSS SECTION LOCATION

FLOOD PROFILES
LITTLE BEAR CREEK

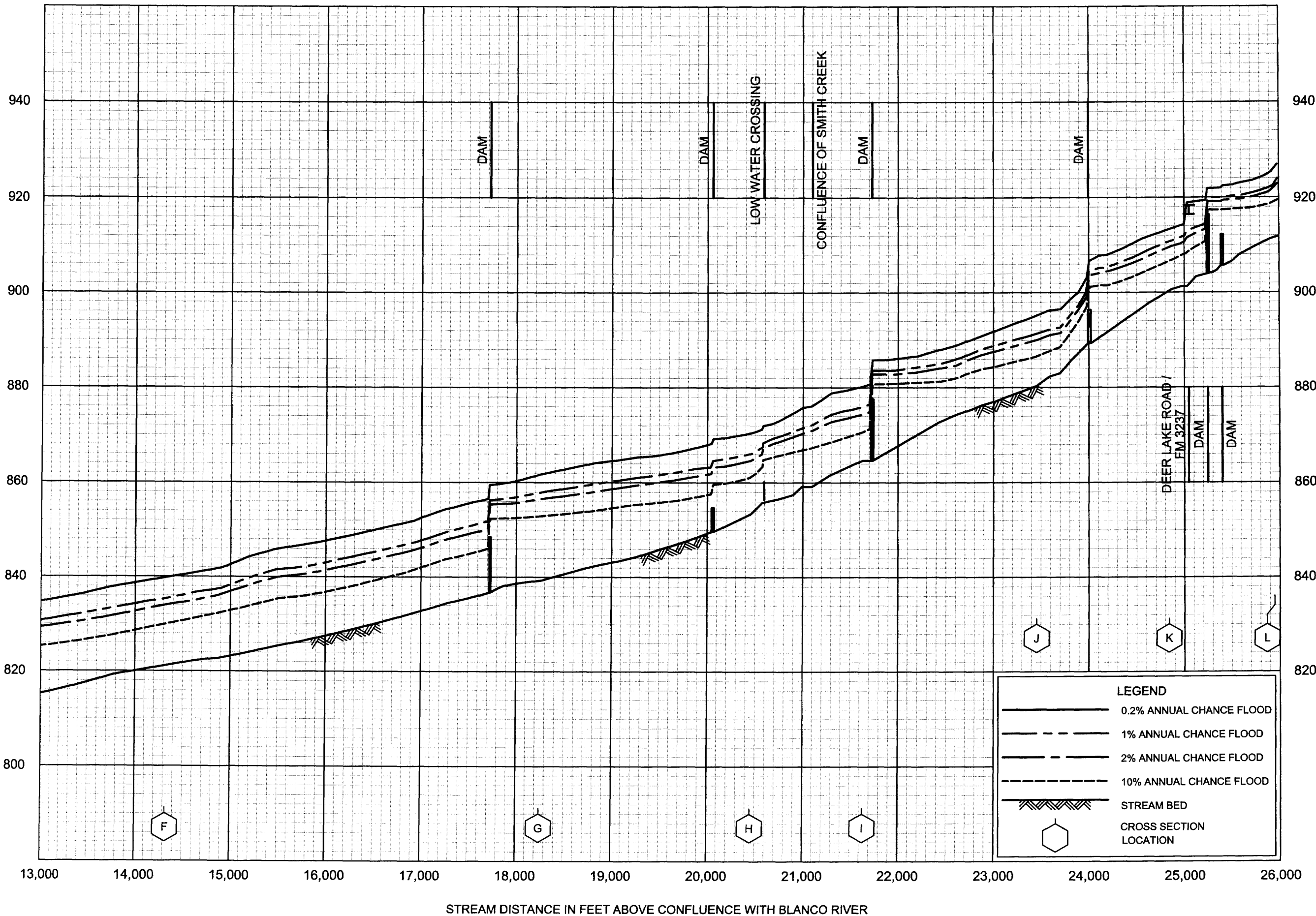
FEDERAL EMERGENCY MANAGEMENT AGENCY
HAYS COUNTY, TX
AND INCORPORATED AREAS



FLOOD PROFILES
LONEMAN CREEK

FEDERAL EMERGENCY MANAGEMENT AGENCY
HAYS COUNTY, TX
AND INCORPORATED AREAS

ELEVATION IN FEET (NAVD)

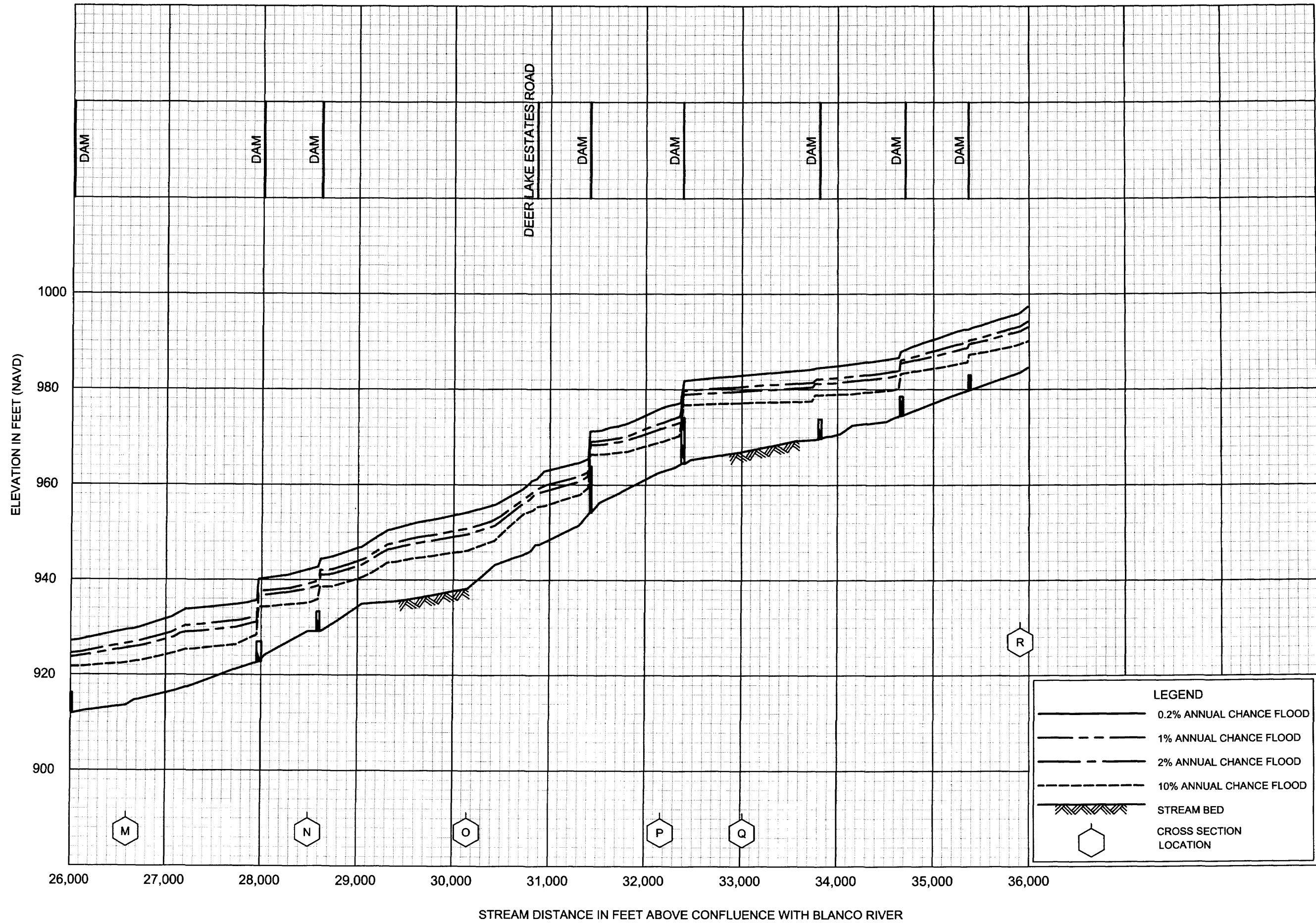


FLOOD PROFILES

LONEMAN CREEK

FEDERAL EMERGENCY MANAGEMENT AGENCY

HAYS COUNTY, TX
AND INCORPORATED AREAS

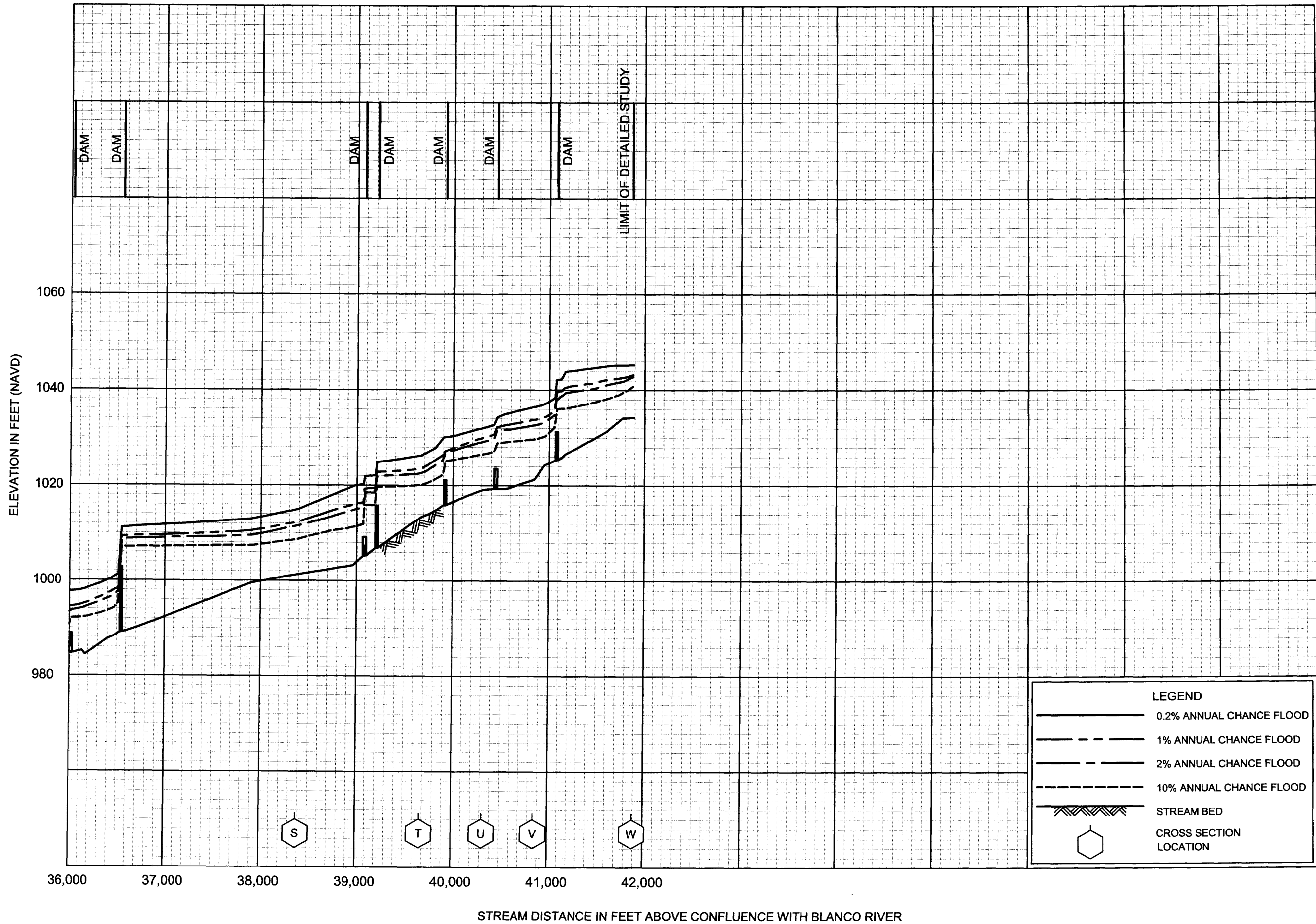


FLOOD PROFILES

LONEMAN CREEK

FEDERAL EMERGENCY MANAGEMENT AGENCY

HAYS COUNTY, TX
AND INCORPORATED AREAS

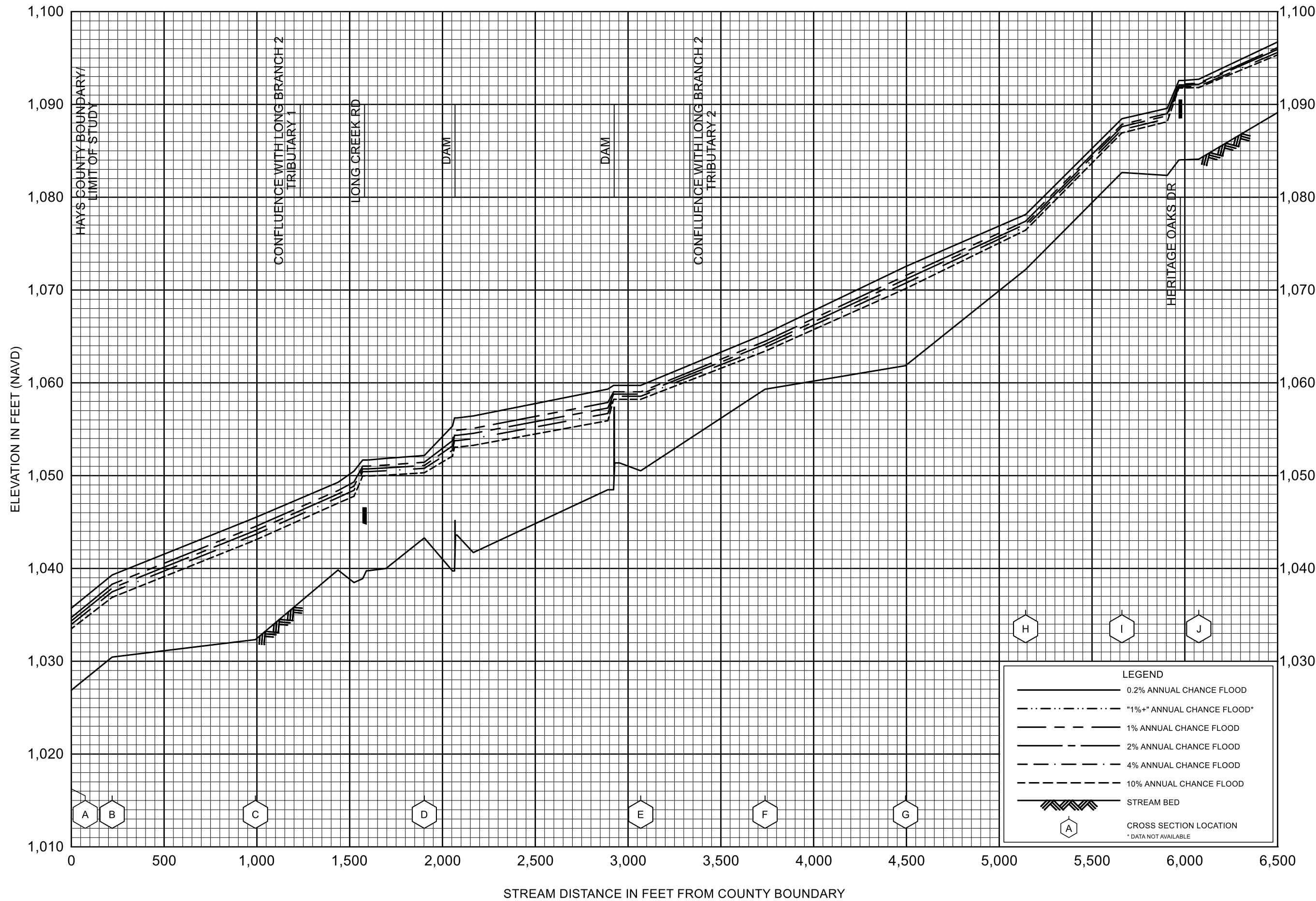


FLOOD PROFILES

LONEMAN CREEK

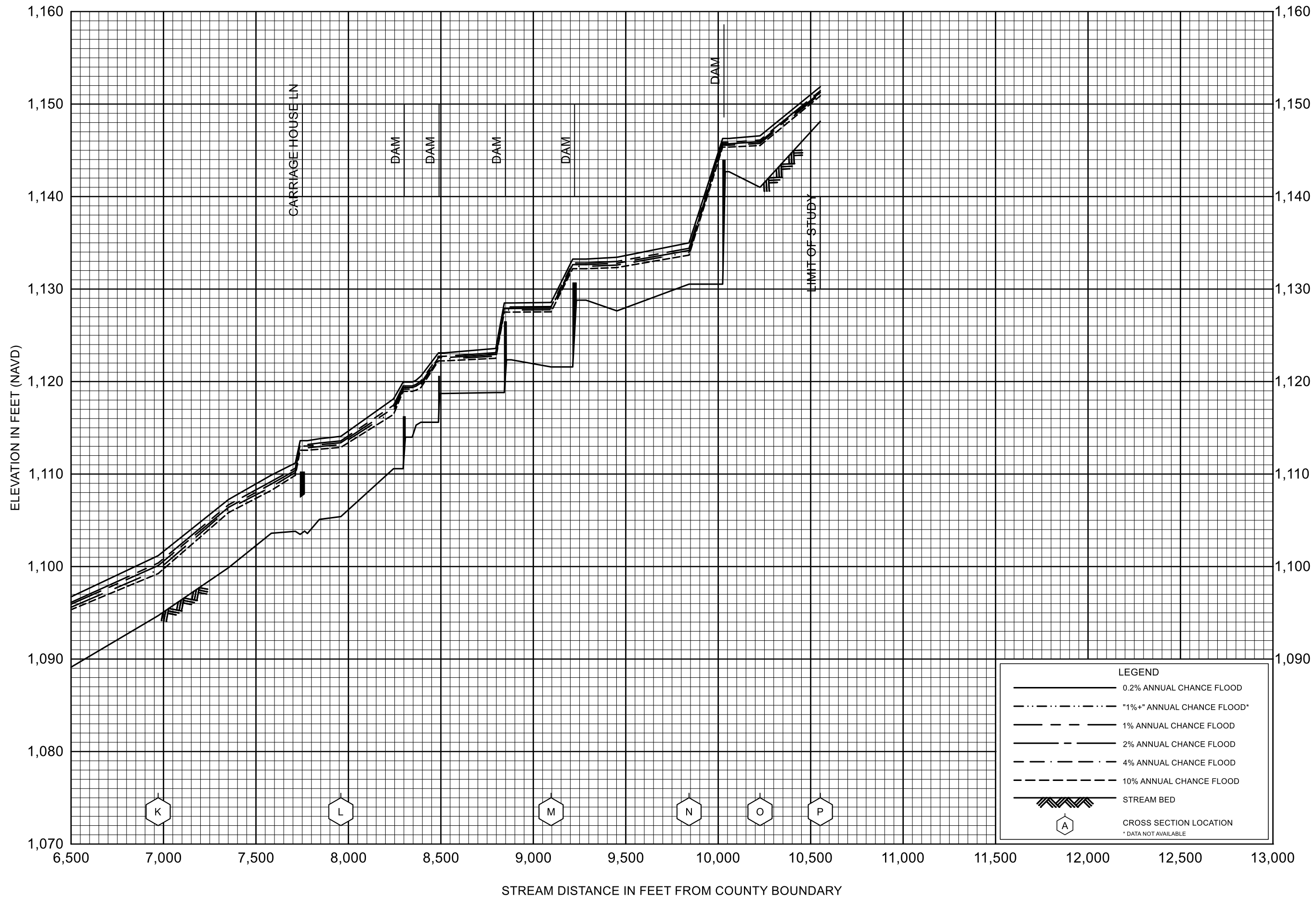
FEDERAL EMERGENCY MANAGEMENT AGENCY

**HAYS COUNTY, TX
AND INCORPORATED AREAS**



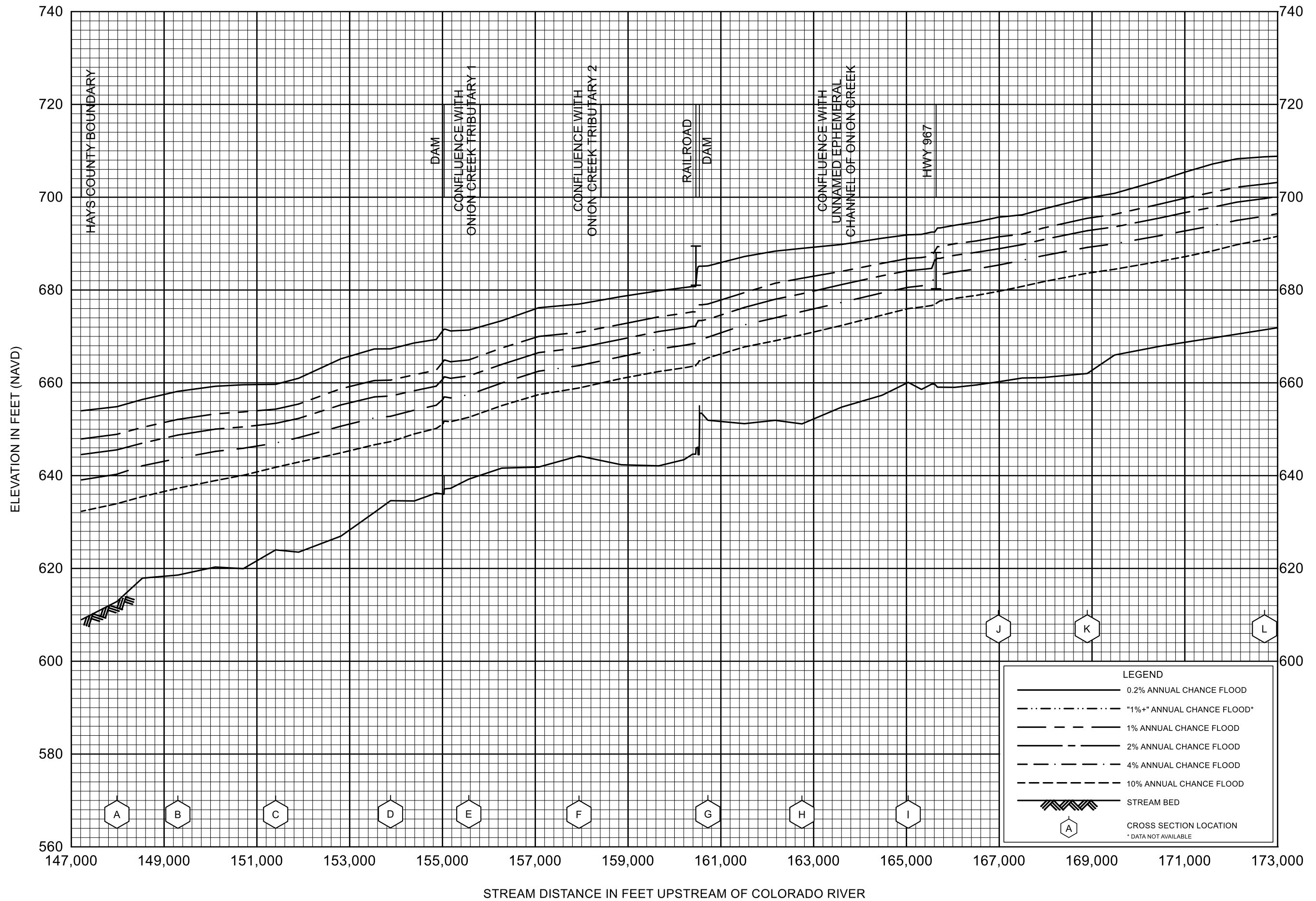
FLOOD PROFILES
LONG BRANCH

FEDERAL EMERGENCY MANAGEMENT AGENCY
HAYS COUNTY, TX
AND INCORPORATED AREAS



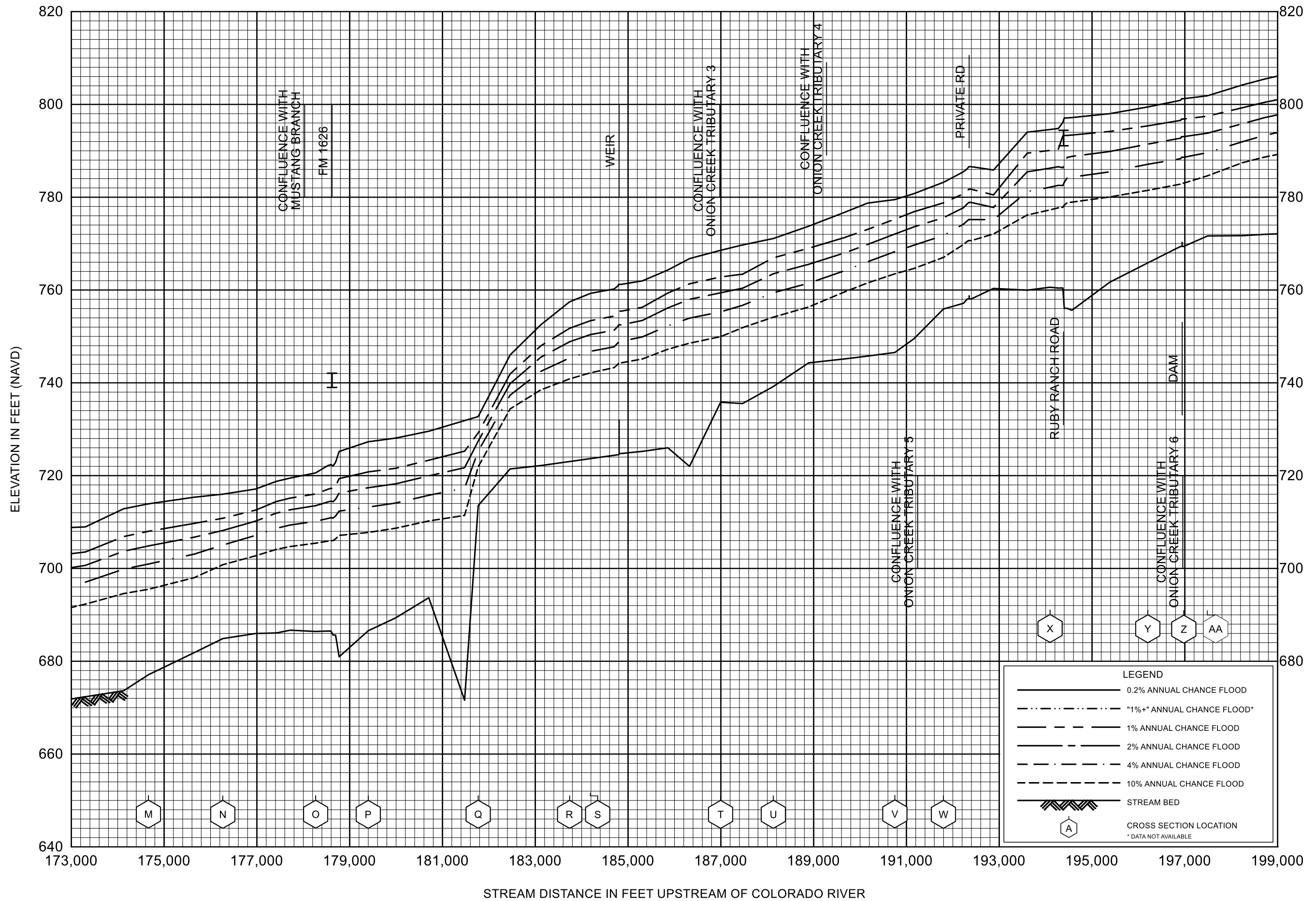
FLOOD PROFILES
LONG BRANCH

FEDERAL EMERGENCY MANAGEMENT AGENCY
HAYS COUNTY, TX
AND INCORPORATED AREAS



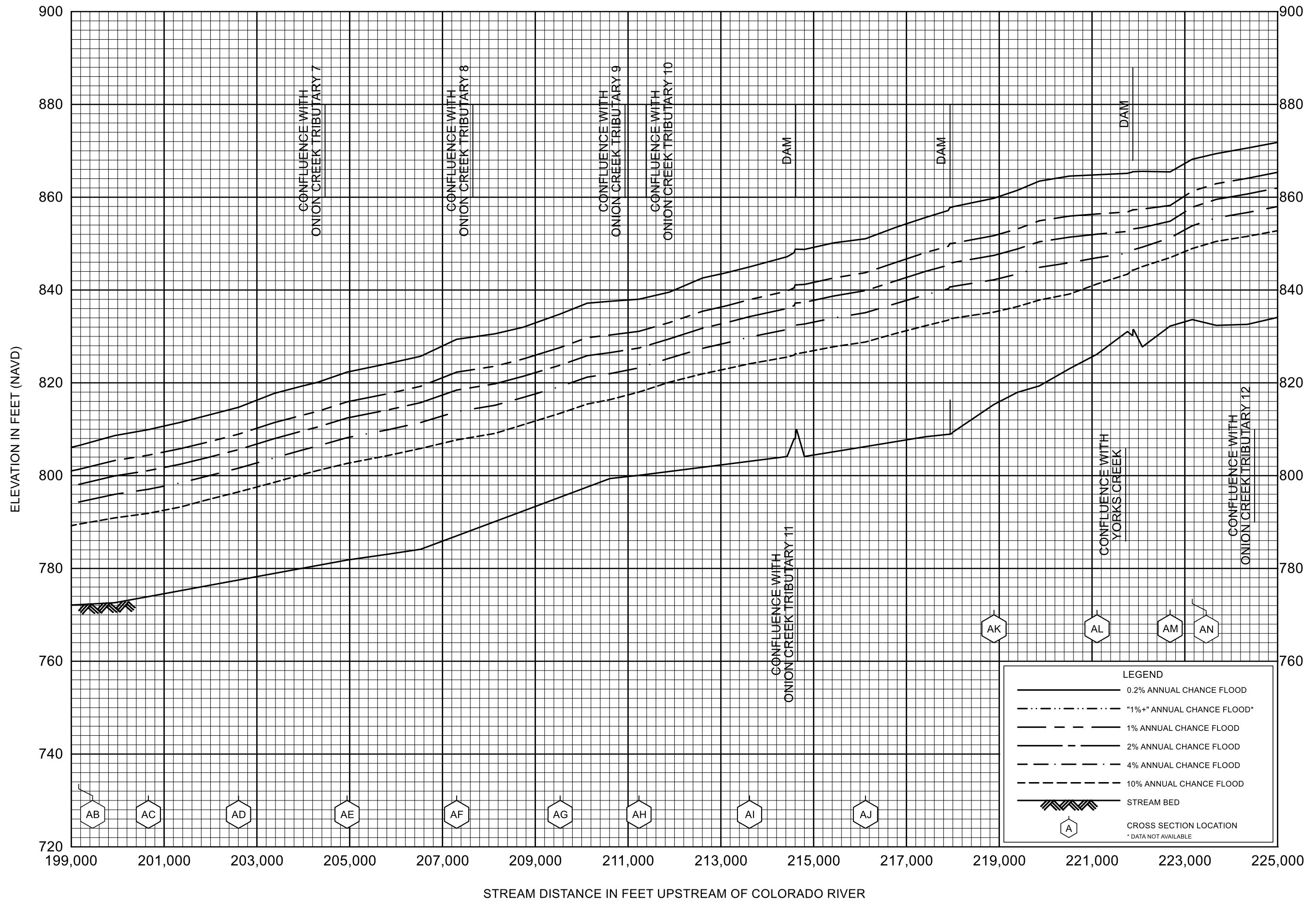
FLOOD PROFILES
ONION CREEK

FEDERAL EMERGENCY MANAGEMENT AGENCY
HAYS COUNTY, TX
AND INCORPORATED AREAS



FLOOD PROFILES
ONION CREEK

FEDERAL EMERGENCY MANAGEMENT AGENCY
HAYS COUNTY, TX
AND INCORPORATED AREAS

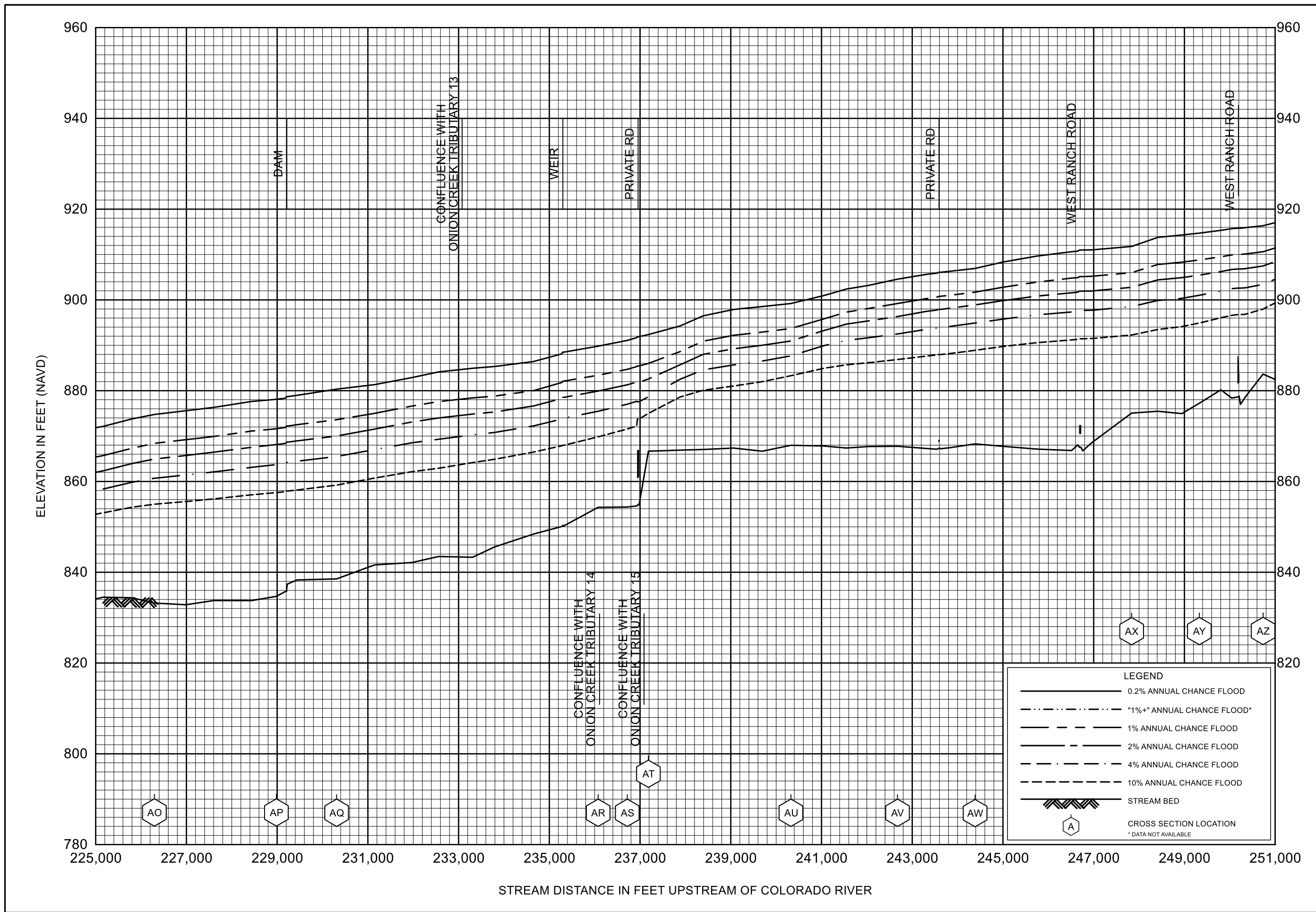


FLOOD PROFILES

ONION CREEK

FEDERAL EMERGENCY MANAGEMENT AGENCY

HAYS COUNTY, TX
AND INCORPORATED AREAS

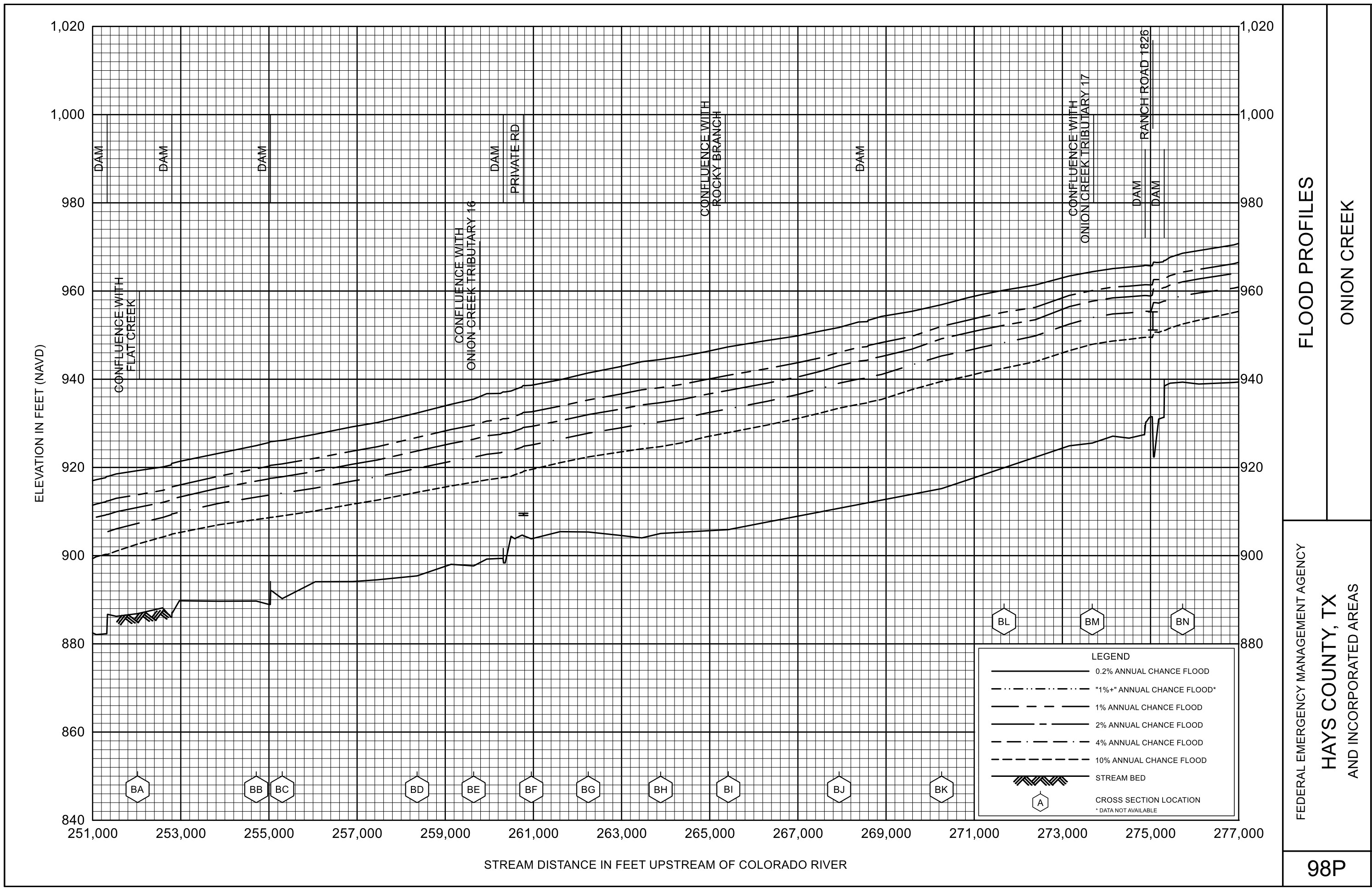


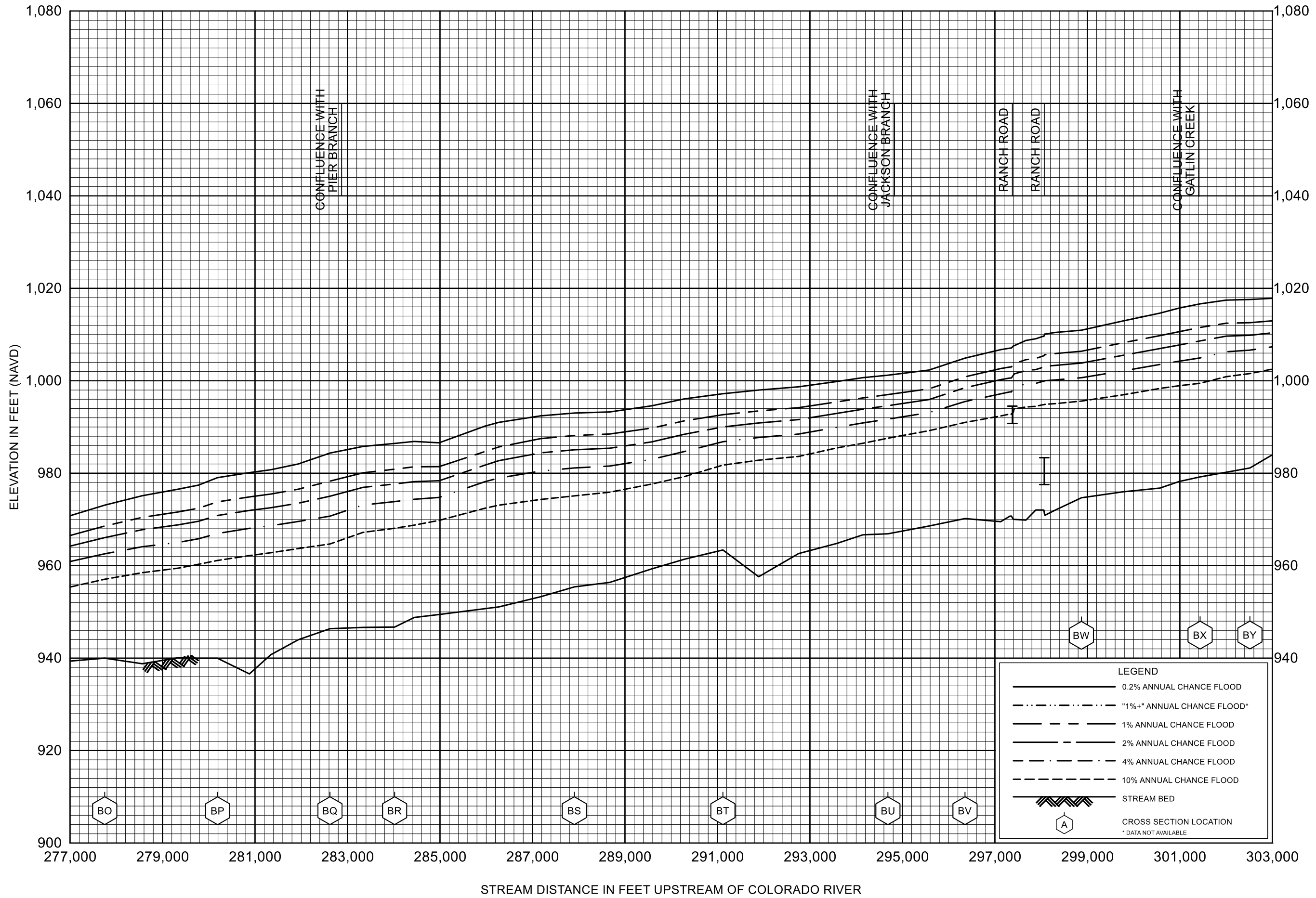
FLOOD PROFILES

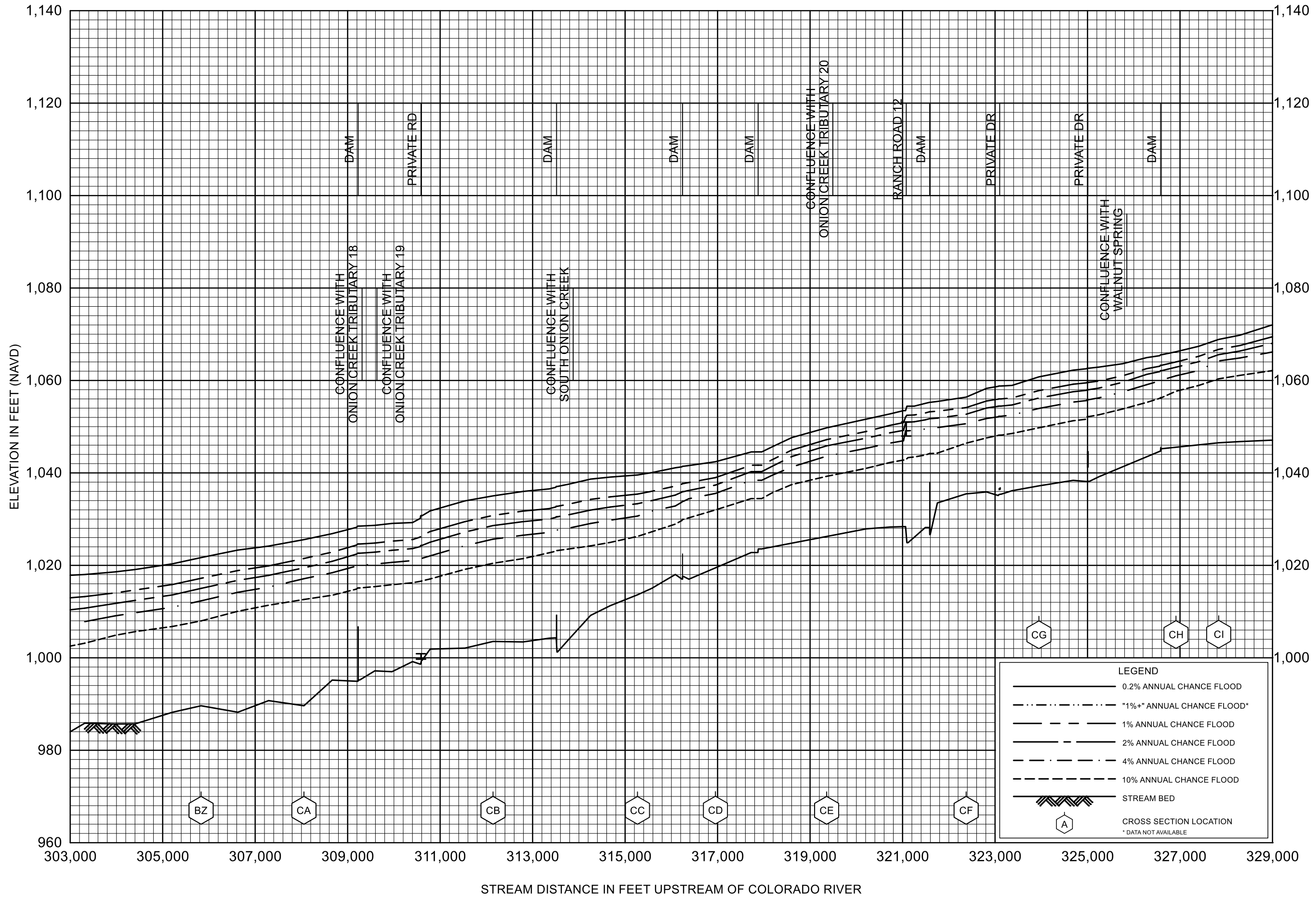
ONION CREEK

FEDERAL EMERGENCY MANAGEMENT AGENCY

HAYS COUNTY, TX
AND INCORPORATED AREAS

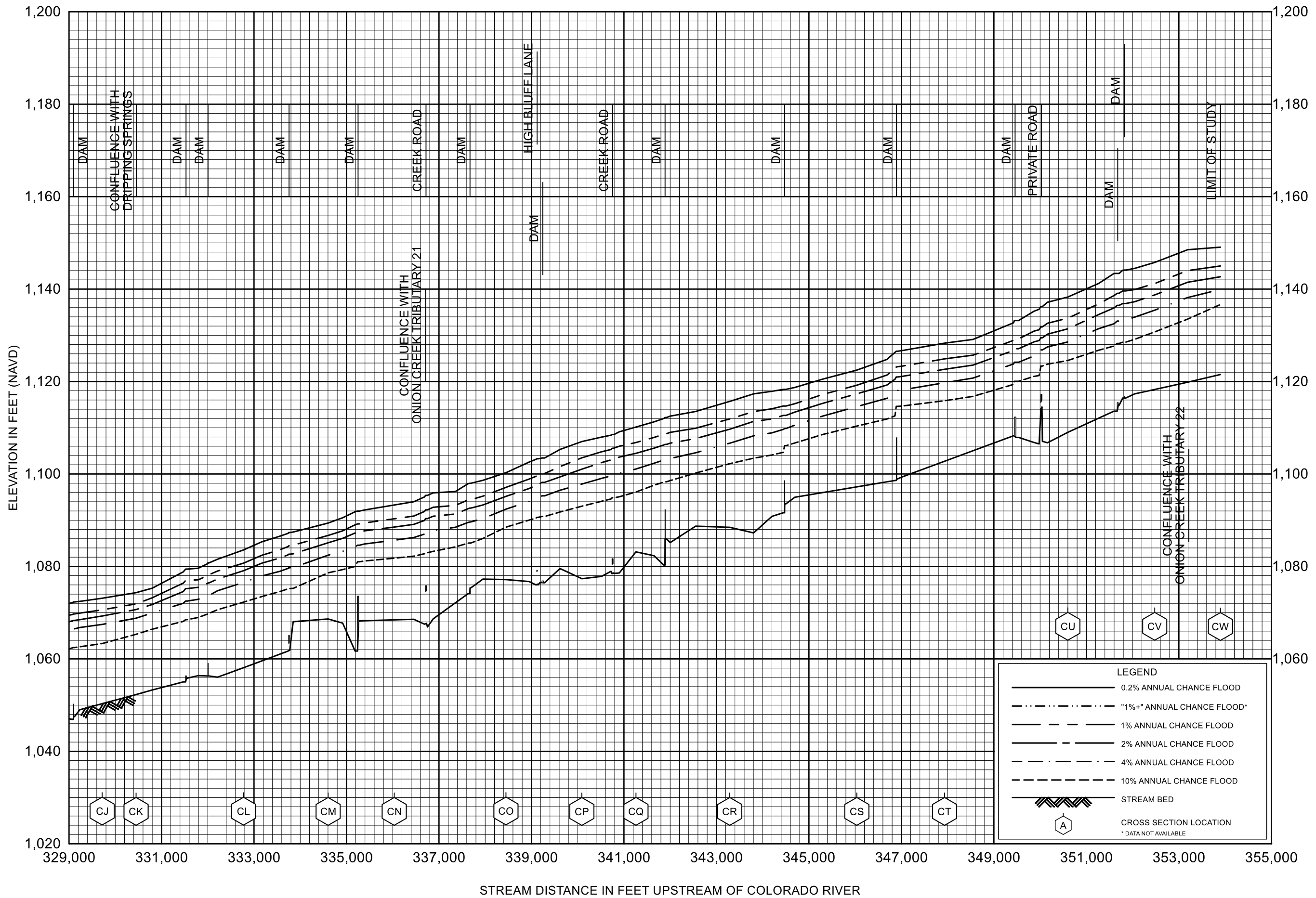






FLOOD PROFILES
ONION CREEK

FEDERAL EMERGENCY MANAGEMENT AGENCY
HAYS COUNTY, TX
AND INCORPORATED AREAS

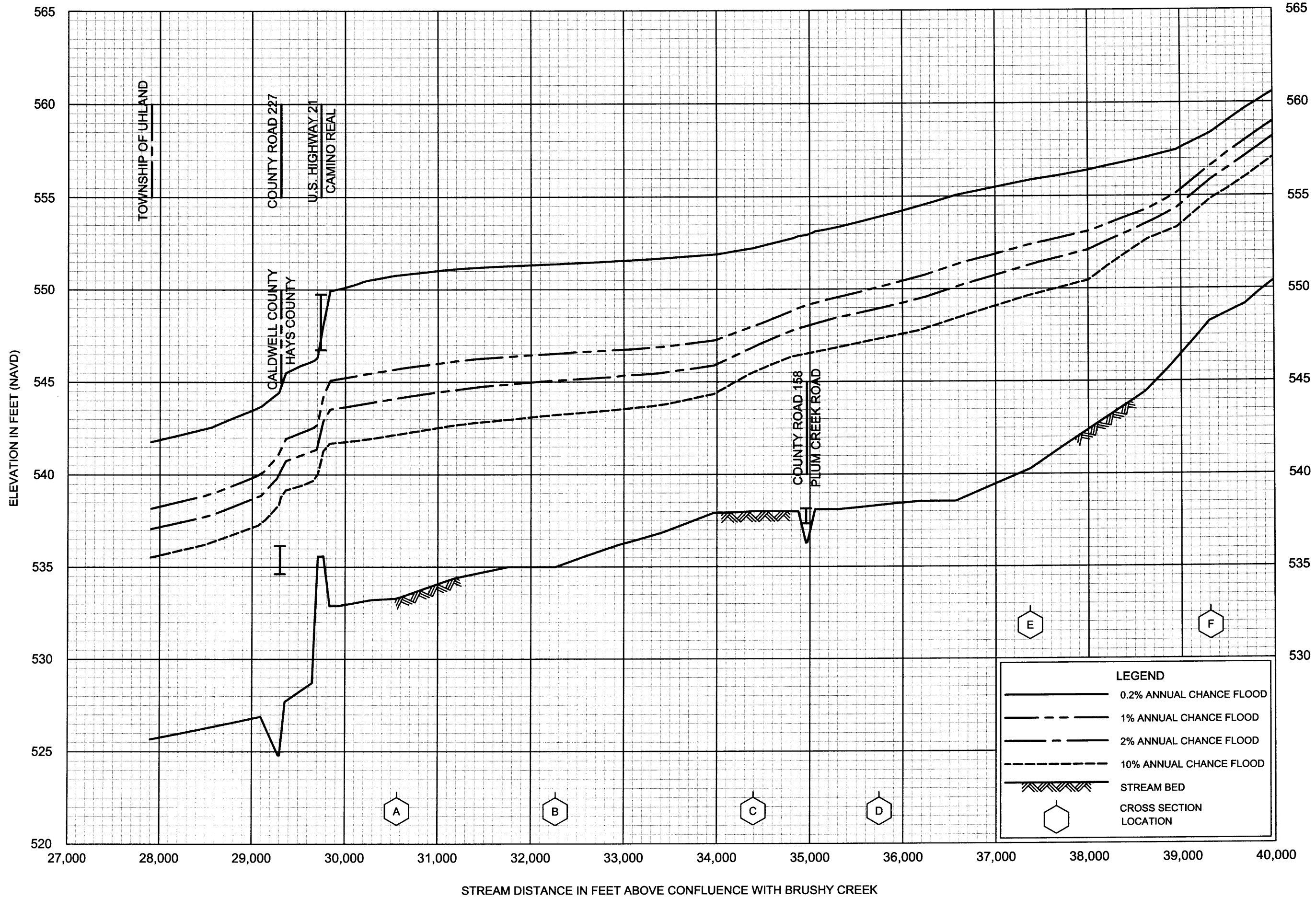


FLOOD PROFILES

ONION CREEK

FEDERAL EMERGENCY MANAGEMENT AGENCY

HAYS COUNTY, TX
AND INCORPORATED AREAS

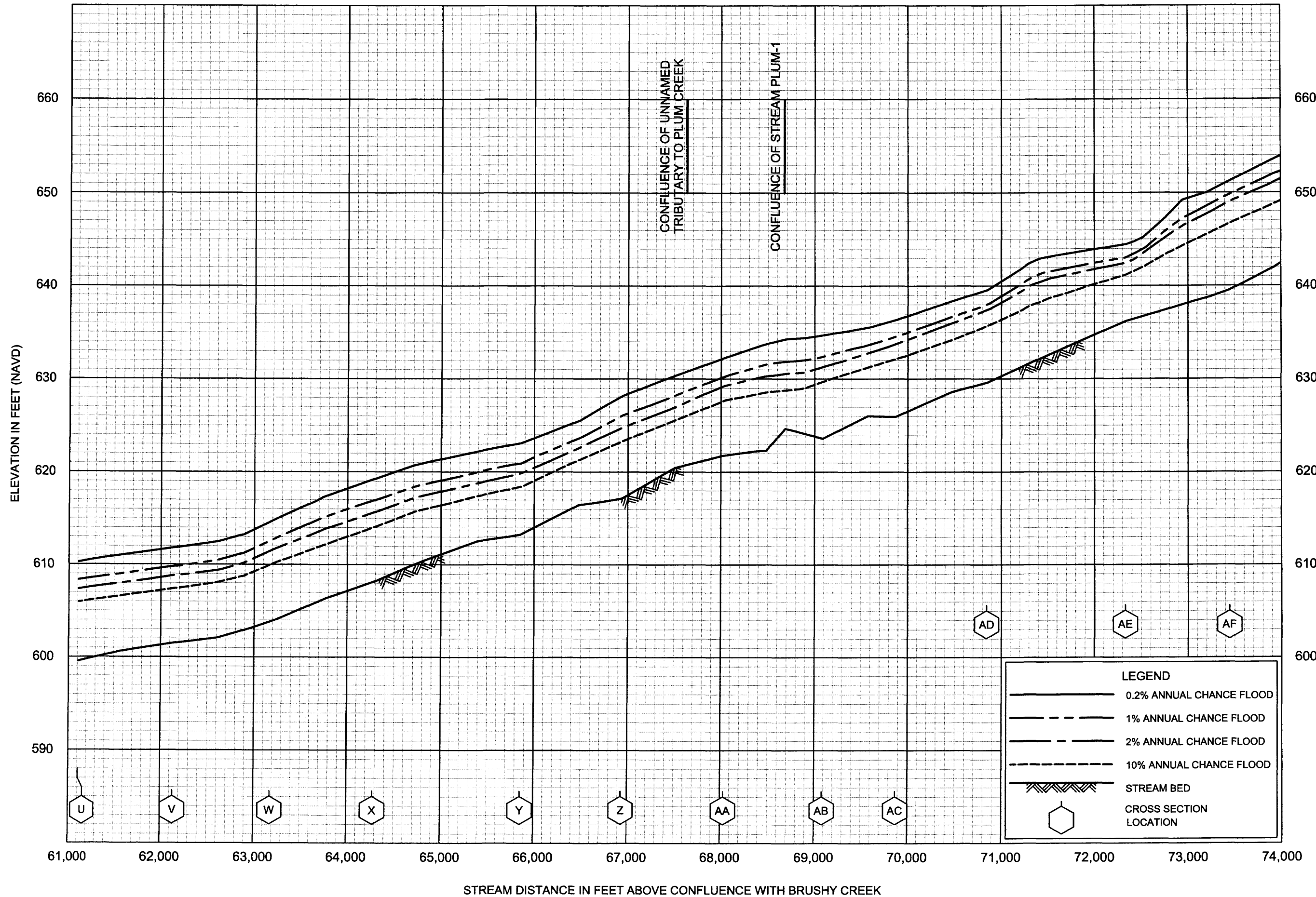


FLOOD PROFILES

PLUM CREEK

FEDERAL EMERGENCY MANAGEMENT AGENCY

HAYS COUNTY, TX
AND INCORPORATED AREAS

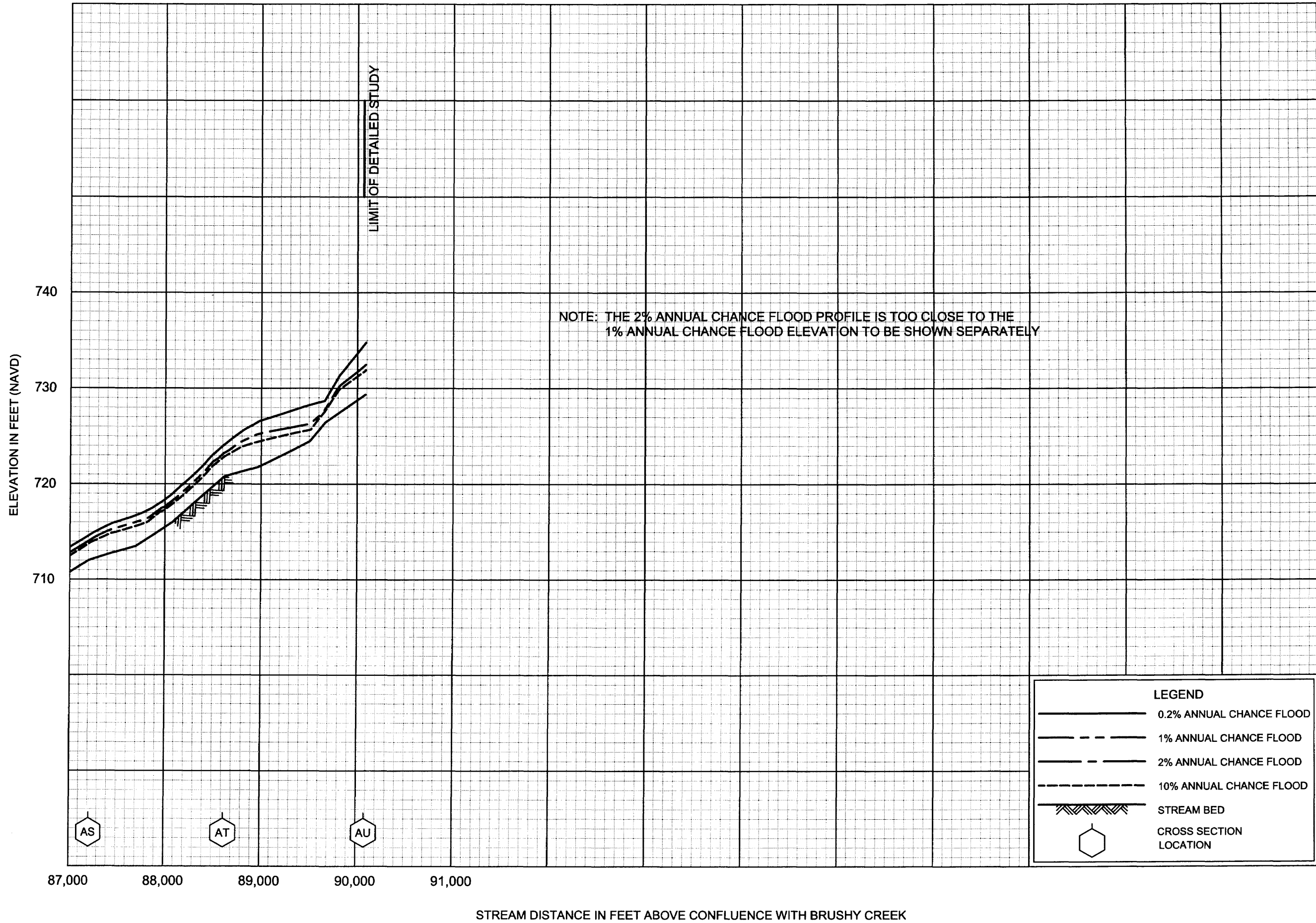


FLOOD PROFILES

PLUM CREEK

FEDERAL EMERGENCY MANAGEMENT AGENCY

HAYS COUNTY, TX
AND INCORPORATED AREAS

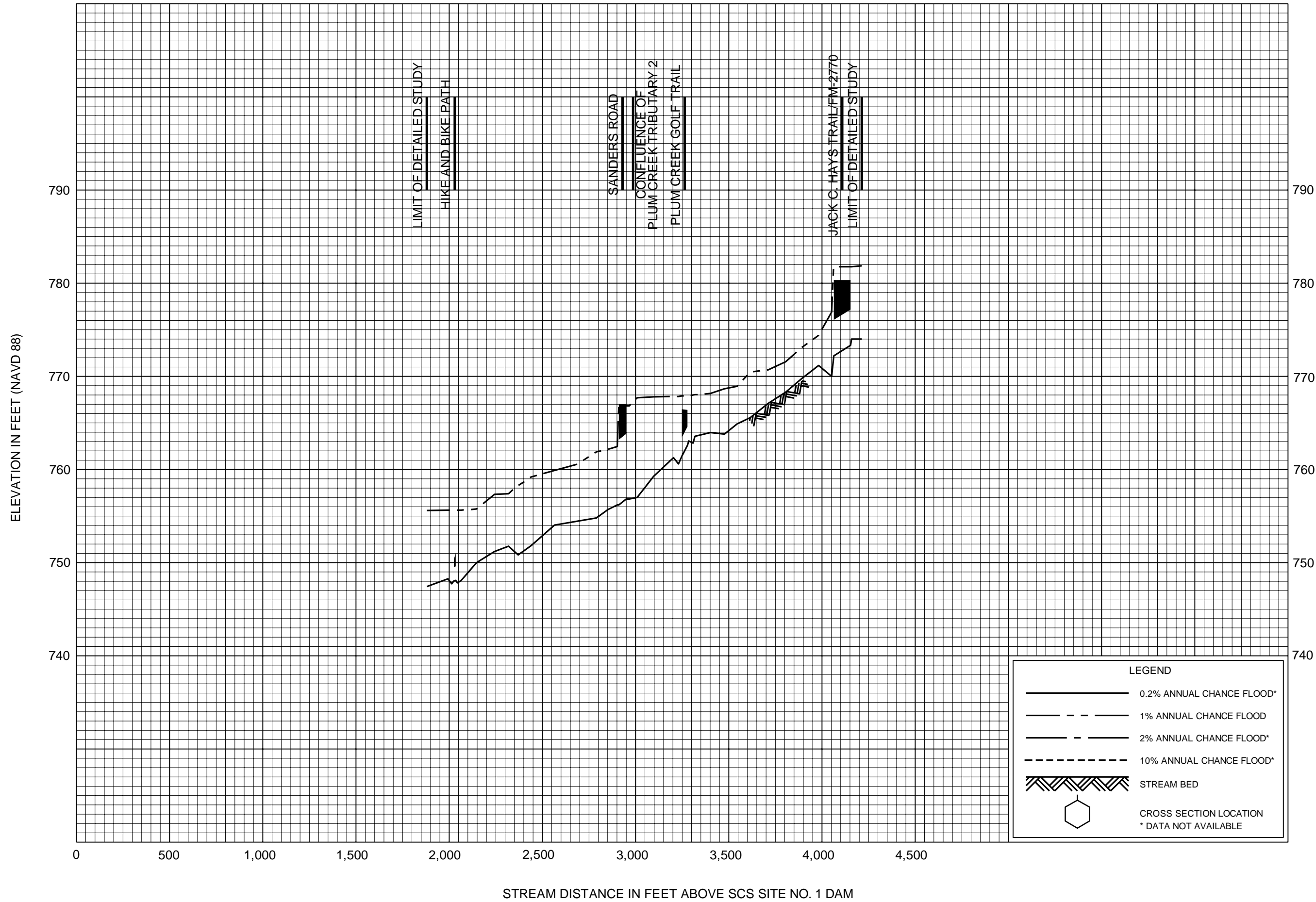


FLOOD PROFILES

PLUM CREEK

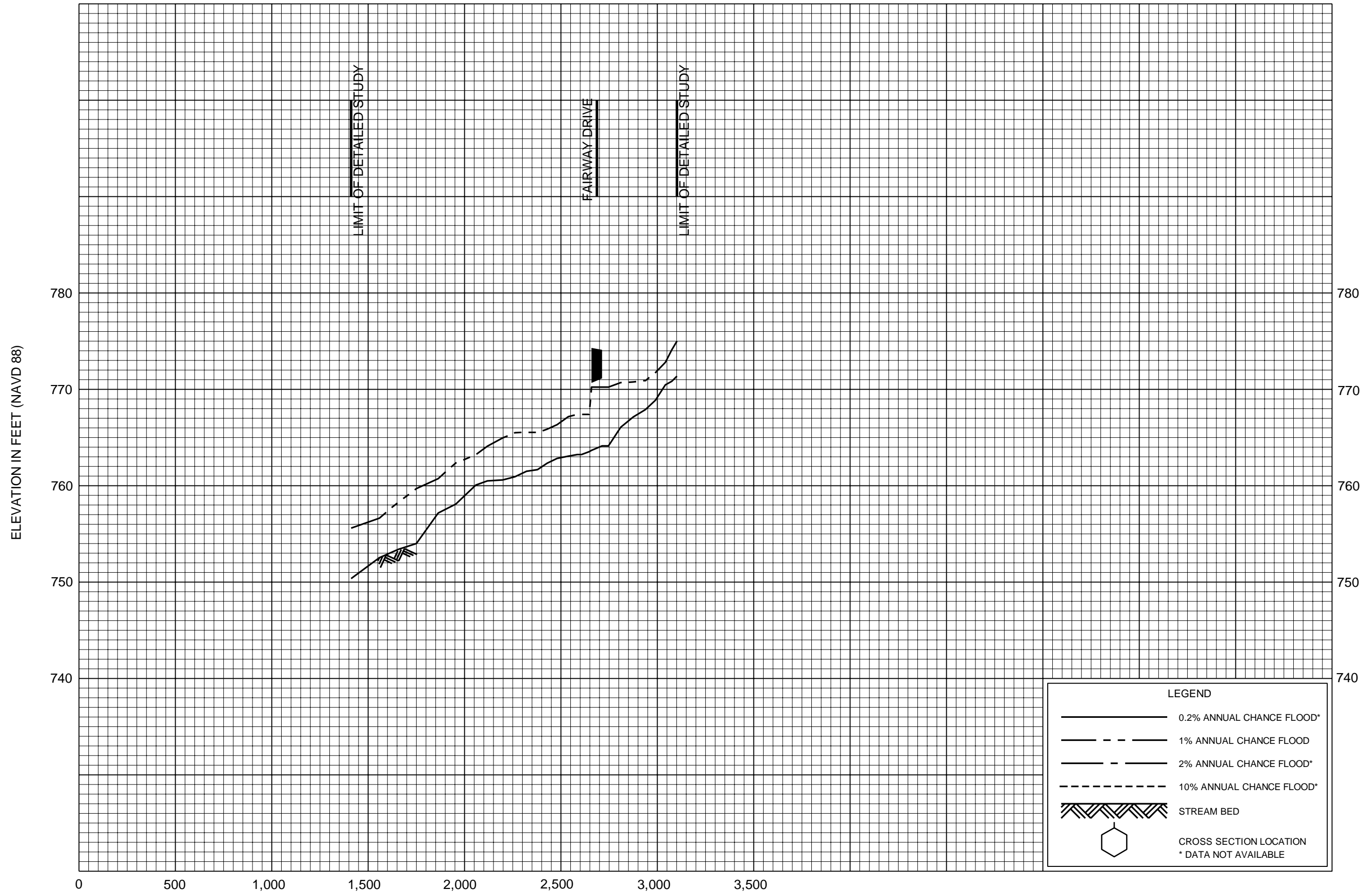
FEDERAL EMERGENCY MANAGEMENT AGENCY

HAYS COUNTY, TX
AND INCORPORATED AREAS



FLOOD PROFILES
PLUM CREEK

FEDERAL EMERGENCY MANAGEMENT AGENCY
HAYS COUNTY, TX
AND INCORPORATED AREAS



LEGEND

- 0.2% ANNUAL CHANCE FLOOD*
- - - 1% ANNUAL CHANCE FLOOD
- · - 2% ANNUAL CHANCE FLOOD*
- - - - 10% ANNUAL CHANCE FLOOD*
- ▨ STREAM BED
- ⬡ CROSS SECTION LOCATION
* DATA NOT AVAILABLE


STREAM DISTANCE IN FEET ABOVE EMERGENCY SPILLWAY CHANNEL OF SCS SITE NO. 1 RESERVOIR

FLOOD PROFILES

PLUM CREEK TRIBUTARY 1

FEDERAL EMERGENCY MANAGEMENT AGENCY

HAYS COUNTY, TX
AND INCORPORATED AREAS

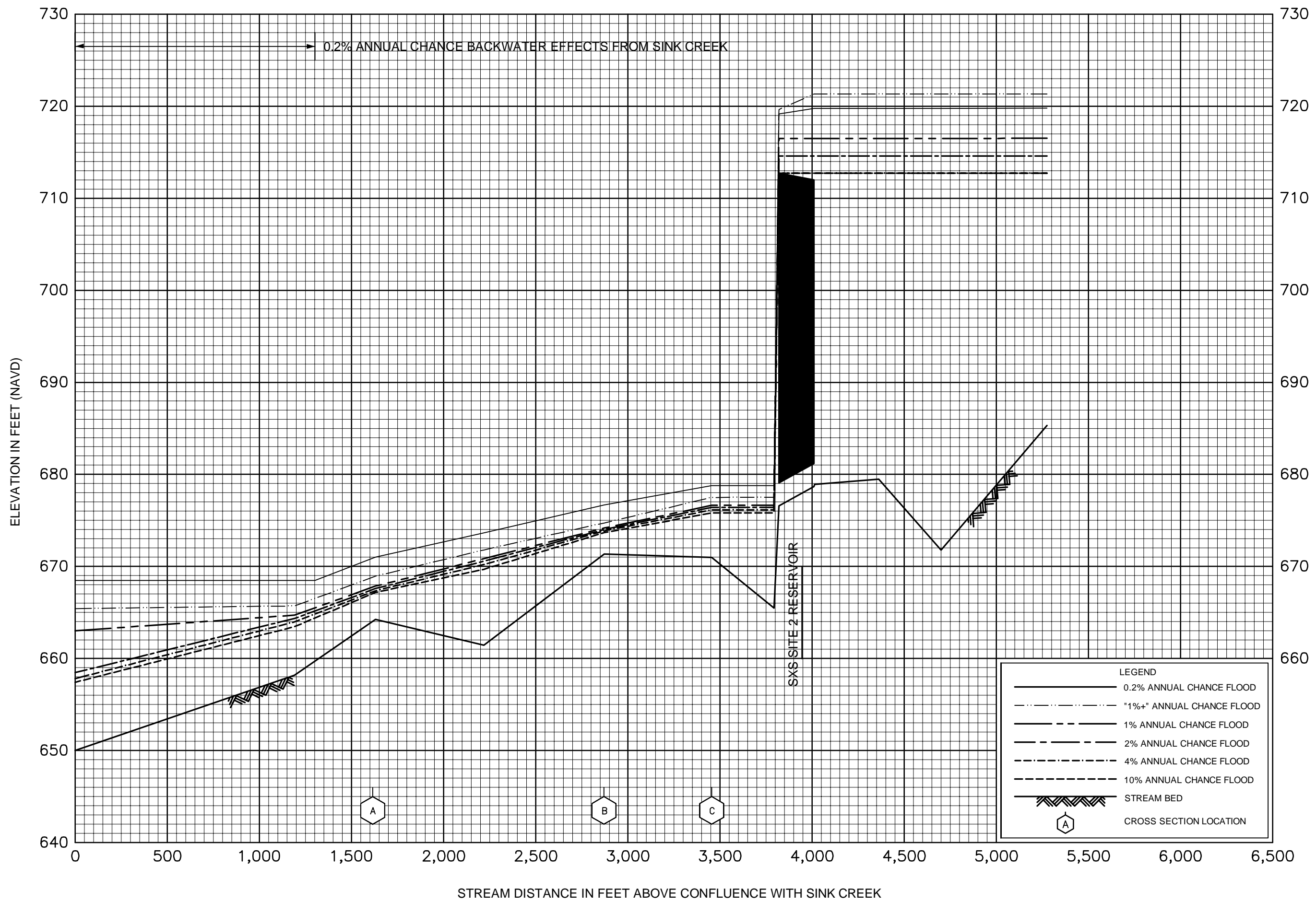


FLOOD PROFILES

PLUM CREEK TRIBUTARY 2

FEDERAL EMERGENCY MANAGEMENT AGENCY

HAYS COUNTY, TX
AND INCORPORATED AREAS



FLOOD PROFILES
POPE CREEK

FEDERAL EMERGENCY MANAGEMENT AGENCY
HAYS COUNTY, TX
AND INCORPORATED AREAS