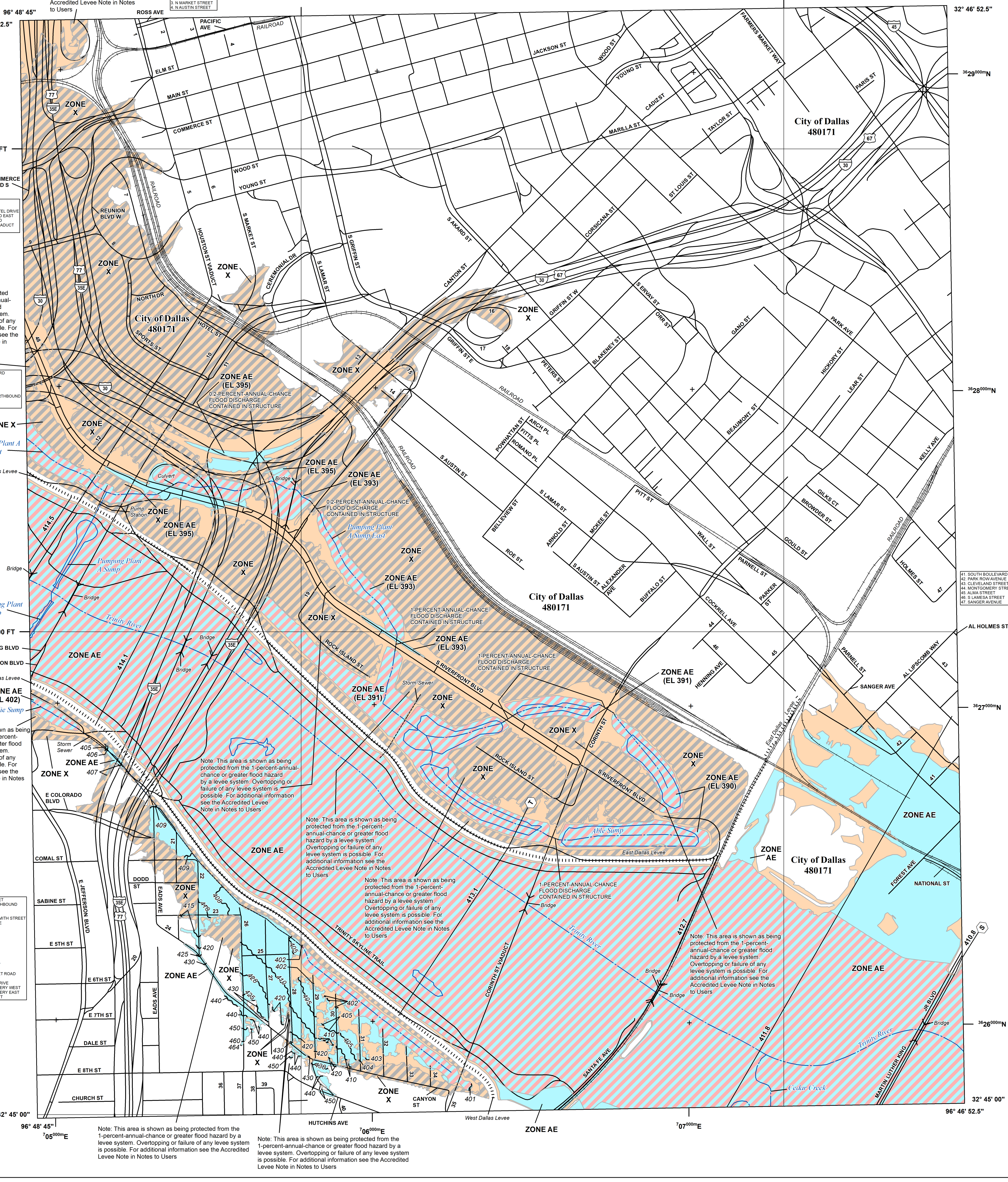


Note: This area is shown as being protected from the 1-percent-annual-chance or greater flood hazard by a levee system. Overtopping or failure of any levee system is possible. For additional information see the Accredited Levee Note in Notes to Users

- 1. N HOUSTON STREET
- 2. N RECORD STREET
- 3. N MARKET STREET
- 4. N AUSTIN STREET

2495000 FT



Note: This area is shown as being protected from the 1-percent-annual-chance or greater flood hazard by a levee system. Overtopping or failure of any levee system is possible. For additional information see the Accredited Levee Note in Notes to Users

- 5. S HOUSTON STREET
- 6. S RECORD STREET
- 7. HYATT REGENCY HOTEL DRIVE
- 8. REUNION BOULEVARD EAST
- 9. REUNION BOULEVARD
- 10. JEFFERSON BLVD VIADUCT
- 11. MEMORIAL DRIVE

Note: This area is shown as being protected from the 1-percent-annual-chance or greater flood hazard by a levee system. Overtopping or failure of any levee system is possible. For additional information see the Accredited Levee Note in Notes to Users

- 12. OLD ZANG BOULEVARD
- 13. HORTON STREET
- 14. TERMINAL STREET
- 15. S LAMAR ACRD SB
- 16. CADIZ ACRD NB
- 17. E GRIFFIN ACRD NORTHBOUND
- 18. WALL STREET
- 19. DEARBORN STREET
- 20. FLEMING PL NORTHBOUND
- 21. MILLAND STREET
- 22. N CLIFF STREET
- 23. ROVERENS CMT SMTH STREET
- 24. HUTCHINS AVENUE
- 25. WY HALL STREET
- 26. N DENLEY DRIVE
- 27. SPINKS STREET
- 28. N MOORE STREET
- 29. CLEAVES STREET
- 30. HART STREET
- 31. CAN ROAD
- 32. BOBBIE STREET
- 33. VIADUCT STREET
- 34. N CORTIN STREET ROAD
- 35. ANTHONY STREET
- 36. NORTH DENLEY DRIVE
- 37. OAK CLIFF CEMETERY WEST
- 38. OAK CLIFF CEMETERY EAST
- 39. MORGANIAN COURT

Note: This area is shown as being protected from the 1-percent-annual-chance or greater flood hazard by a levee system. Overtopping or failure of any levee system is possible. For additional information see the Accredited Levee Note in Notes to Users

FLOOD HAZARD INFORMATION

SEE FIS REPORT FOR DETAILED LEGEND AND INDEX MAP FOR FIRM PANEL LAYOUT
THE INFORMATION DEPICTED ON THIS MAP AND SUPPORTING DOCUMENTATION ARE ALSO AVAILABLE IN DIGITAL FORMAT AT [HTTPS://MSC.FEMA.GOV](https://MSC.FEMA.GOV)

- Without Base Flood Elevation (BFE) Zone A, V, A99
- With BFE or Depth Zone AE, AO, AH, VE, AR
- SPECIAL FLOOD HAZARD AREAS
- Regulatory Floodway
- 0.2% Annual Chance Flood Hazard, Areas of 1% annual chance flood with average depth less than one foot or with drainage areas of less than one square mile Zone X
- Future Conditions 1% Annual Chance Flood Hazard Zone X
- Area with Reduced Flood Risk due to Levee See Notes. Zone X
- Area with Flood Risk due to Levee Zone D
- OTHER AREAS OF FLOOD HAZARD
- NO SCREEN Area of Minimal Flood Hazard Zone X
- Area of Undetermined Flood Hazard Zone D
- Channel, Culvert, or Storm Sewer
- Levee, Dike, or Floodwall
- Cross Sections with 1% Annual Chance Water Surface Elevation
- Coastal Transect
- Coastal Transect Baseline
- Profile Baseline
- Hydrographic Feature
- Base Flood Elevation Line (BFE)
- Limit of Study
- JURISDICTION BOUNDARY

NOTES TO USERS

For information and questions about this Flood Insurance Rate Map (FIRM), available products associated with this FIRM, including historic versions, the current map date for each FIRM panel, how to order products, or the National Flood Insurance Program (NFIP) in general, please call the FEMA Flood Map Information Exchange at 1-877-FEMA-MAP (1-877-336-2627) or visit the FEMA Flood Map Service Center website at <https://msc.fema.gov>. Available products may include previously issued Letters of Map Change, a Flood Insurance Study Report, and/or digital versions of this map. Many of these products can be ordered or obtained directly from the website.

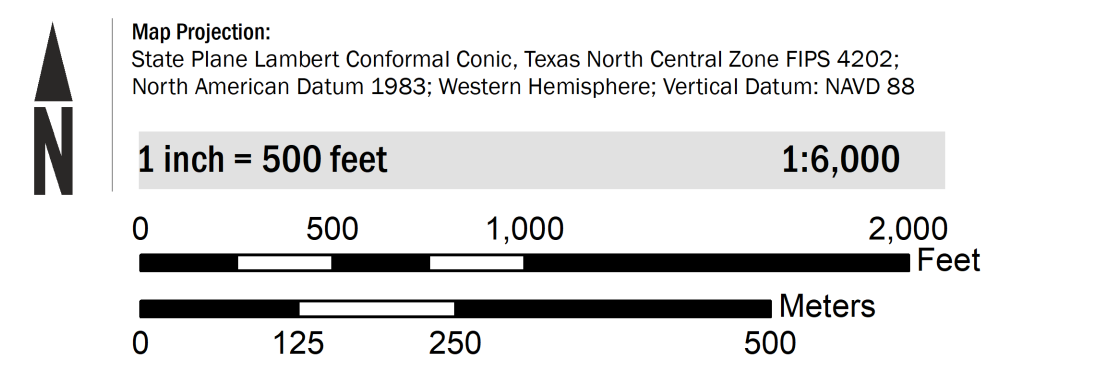
Communities annexing land on adjacent FIRM panels must obtain a current copy of the adjacent panel as well as the current FIRM Index. These may be ordered directly from the Flood Map Service Center at the number listed above.

For community and countywide map dates refer to the Flood Insurance Study Report for this jurisdiction. To determine if flood insurance is available in this community, contact your insurance agent or call the National Flood Insurance Program at 1-800-638-6620.

Base map information shown on this FIRM was derived from multiple sources. The Texas Natural Resources Information System (TNRIS) provided the Texas Department of Transportation (TxDOT) county boundaries and transportation layers dated 2015. The North Central Texas Council of Governments (NCTCOG) provided transportation layers and community boundaries dated 2019. Base map data for community boundaries was also provided by local communities dated 2019.

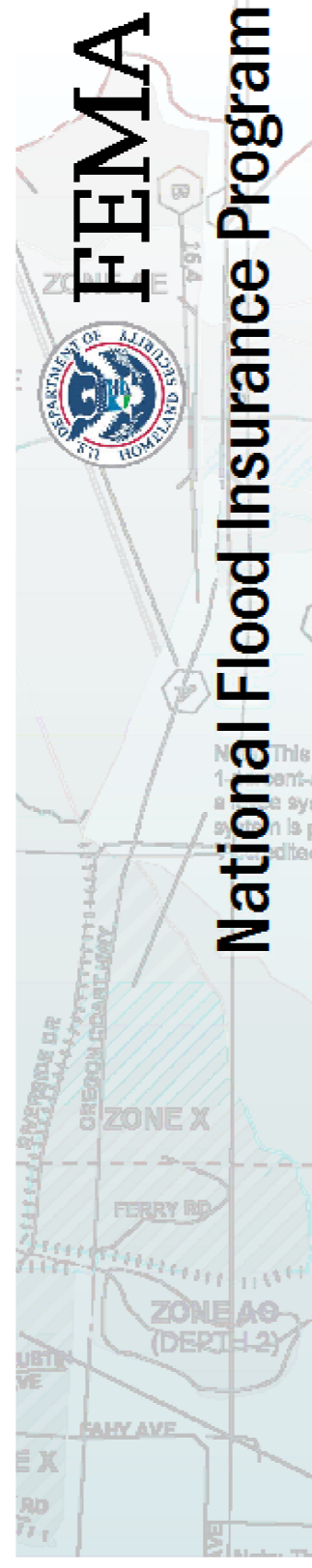
ACCREDITED LEVEE: Check with your local community to obtain more information, such as the estimated level of protection provided (which may exceed the 1-percent-annual-chance level) and Emergency Action Plan, on the levee system(s) shown as providing protection for areas on this panel. To mitigate flood risk in residual risk areas, property owners and residents are encouraged to consider flood insurance and floodproofing or other protective measures. For more information on flood insurance, interested parties should visit <https://www.fema.gov/national-flood-insurance-program>.

SCALE



PANEL LOCATOR

Dallas County		0327	0335	0351	0352
		0329	0333	0353	0354
0317	0336	0337	0345	0361	0362
0319	0338	0339	0343	0344	0363
0457	0476	0477	0481	0482	0501
0459	0478	0479	0483	0484	0503
0467	0486	0487	0491	0492	0512



NATIONAL FLOOD INSURANCE PROGRAM
FLOOD INSURANCE RATE MAP

DALLAS COUNTY, TEXAS
 and Incorporated Areas

PANEL 343 OF 725

Panel Contains:
 COMMUNITY NUMBER PANEL SUFFIX
 DALLAS, CITY OF 480171 0343 K

PRELIMINARY
11/13/2020

VERSION NUMBER 2.6.4.6
 MAP NUMBER 48113C0343K
 MAP REVISED