

**FLOOD HAZARD INFORMATION**

SEE FIS REPORT FOR DETAILED LEGEND AND INDEX MAP FOR FIRM PANEL LAYOUT  
**THE INFORMATION DEPICTED ON THIS MAP AND SUPPORTING DOCUMENTATION ARE ALSO AVAILABLE IN DIGITAL FORMAT AT [HTTPS://MSC.FEMA.GOV](https://MSC.FEMA.GOV)**

|                                    |  |   |
|------------------------------------|--|---|
| <b>SPECIAL FLOOD HAZARD AREAS</b>  |  | Without Base Flood Elevation (BFE) Zone A, V, A99<br>With BFE or Depth Zone AE, AO, AH, VE, AR  |
|                                    |  | Regulatory Floodway   |
| <b>OTHER AREAS OF FLOOD HAZARD</b> |  | 0.2% Annual Chance Flood Hazard, Areas of 1% annual chance flood with average depth less than one foot or with drainage areas of less than one square mile Zone X |
|                                    |  | Future Conditions 1% Annual Chance Flood Hazard Zone X  |
|                                    |  | Area with Reduced Flood Risk due to Levee See Notes. Zone X   |
|                                    |  | Area with Flood Risk due to Levee Zone D  |
| <b>OTHER AREAS</b>                 |  | Area of Minimal Flood Hazard Zone X   |
|                                    |  | Area of Undetermined Flood Hazard Zone D  |
| <b>GENERAL STRUCTURES</b>          |  | Channel, Culvert, or Storm Sewer  |
|                                    |  | Levee, Dike, or Floodwall   |
|                                    |  | 18.2<br>17.5<br>Cross Sections with 1% Annual Chance Water Surface Elevation  |
|                                    |  | Coastal Transect  |
|                                    |  | Coastal Transect Baseline   |
|                                    |  | Profile Baseline  |
|                                    |  | Hydrographic Feature  |
|                                    |  | Base Flood Elevation Line (BFE)   |
| <b>OTHER FEATURES</b>              |  | Limit of Study  |
|                                    |  | Jurisdiction Boundary   |

**NOTES TO USERS**


For information and questions about this Flood Insurance Rate Map (FIRM), available products associated with this FIRM, including historic versions, the current map date for each FIRM panel, how to order products, or the National Flood Insurance Program (NFIP) in general, please call the FEMA Mapping and Insurance eXchange at 1-877-FEMA-MAP (1-877-336-2627) or visit the FEMA Flood Map Service Center website at <https://msc.fema.gov>. Available products may include previously issued Letters of Map Change, a Flood Insurance Study Report, and/or digital versions of this map. Many of these products can be ordered or obtained directly from the website.

Communities annexing land on adjacent FIRM panels must obtain a current copy of the adjacent panel as well as the current FIRM index. These may be ordered directly from the Flood Map Service Center at the number listed above.

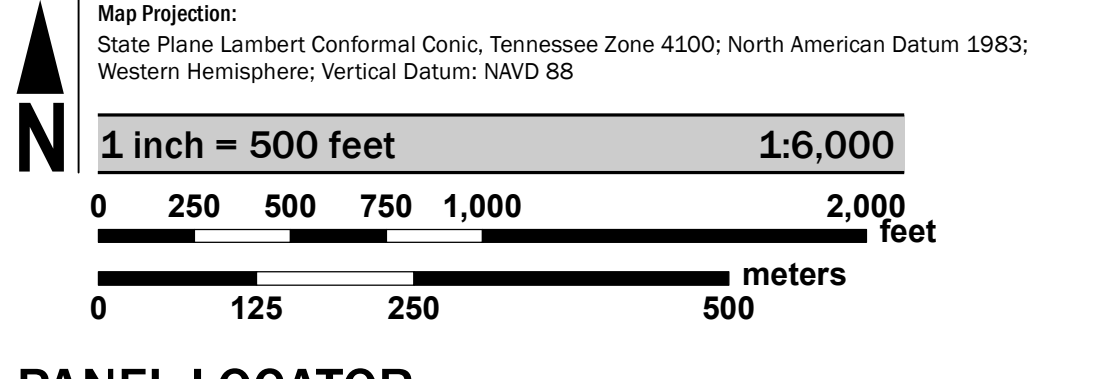
For community and countywide map dates refer to the Flood Insurance Study Report for this jurisdiction.

To determine if flood insurance is available in this community, contact your insurance agent or call the National Flood Insurance Program at 1-800-638-6620.

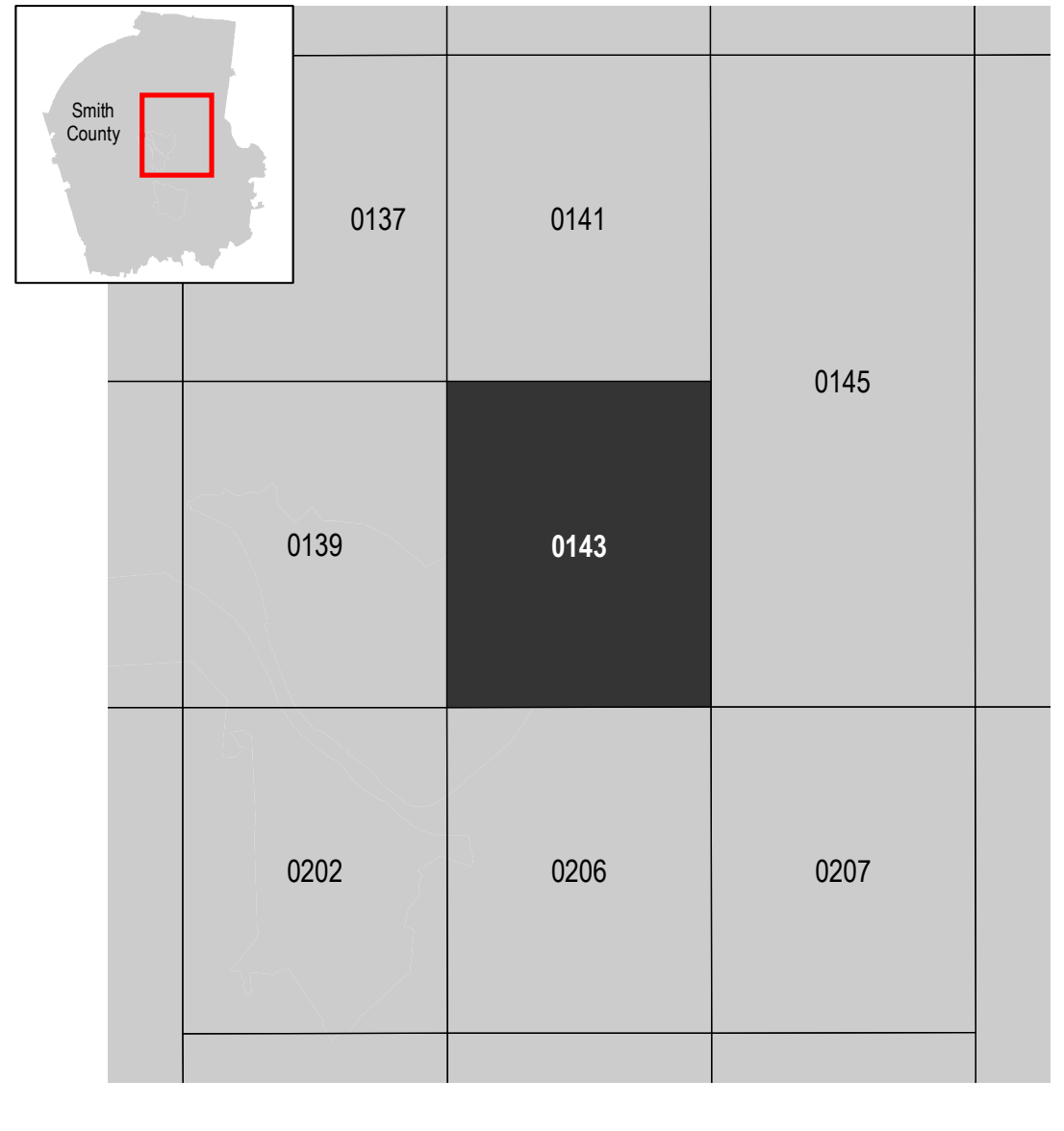

Base map information shown on this FIRM was provided by the State of Tennessee, Department of Finance & Administration, Strategic Technologies Solutions, GIS Services at <https://tnmap.tn.gov>. Data was also obtained from the United States Geological Survey. Ortho imagery was originally produced by the Tennessee Department of Transportation, Office of Aerial Surveys in 2017 and has a 10 inch ground sample distance.



**SCALE**



**PANEL LOCATOR**

**National Flood Insurance Program**

**NATIONAL FLOOD INSURANCE PROGRAM**  
**FLOOD INSURANCE RATE MAP**

**SMITH COUNTY, TENNESSEE**  
and Incorporated Areas

PANEL 143 OF 305

Panel Contains:  
COMMUNITY: CARTHAGE, TOWN OF SMITH COUNTY  
NUMBER: 470176, 470263  
PANEL: 0143, 0143  
SUFFIX: E, E

**PRELIMINARY**  
**7/28/2021**

VERSION NUMBER: 2.6.3.0  
MAP NUMBER: 47159C0143E  
MAP REVISED