
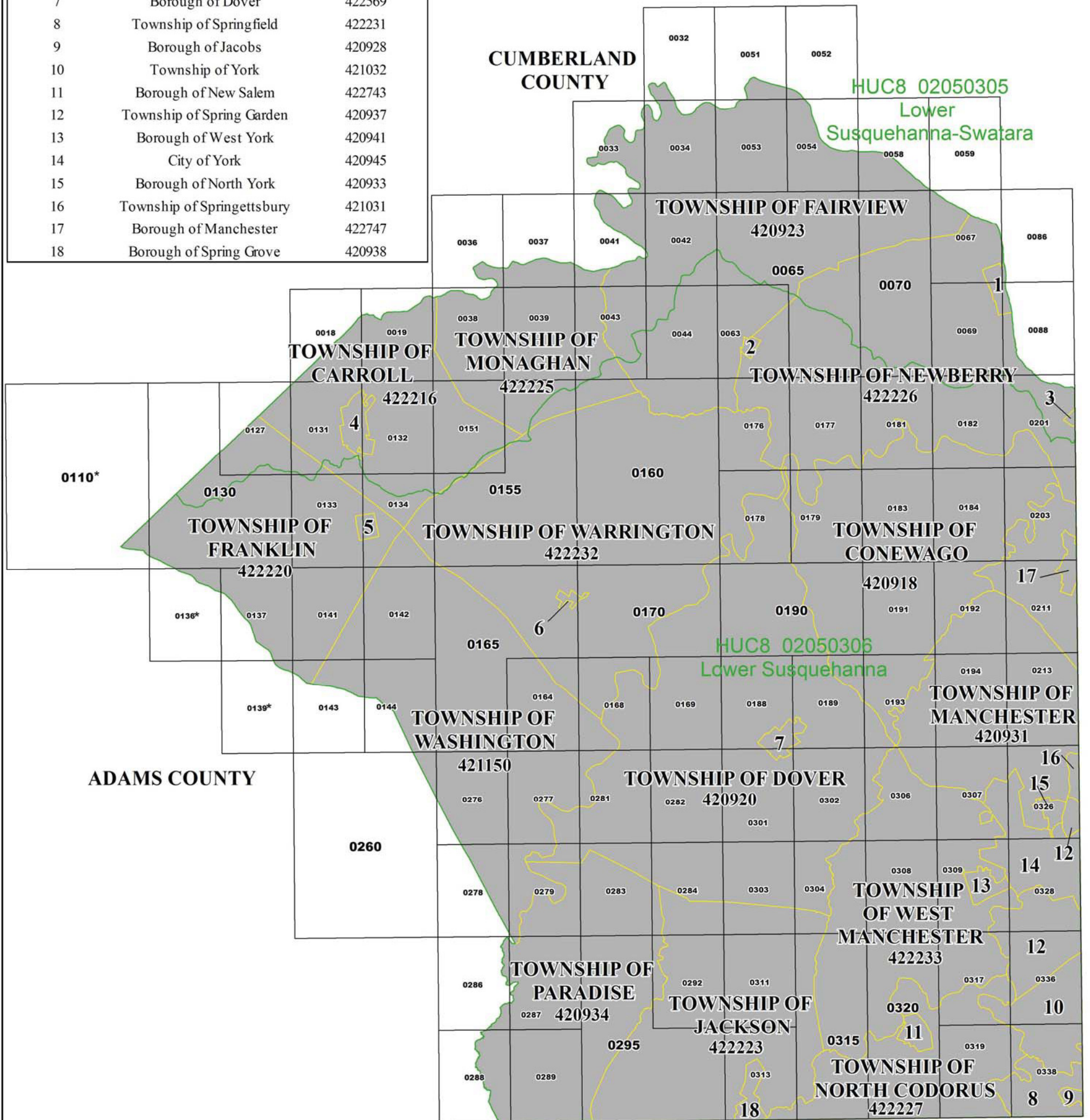


Figure 1: FIRM Panel Index

KEY NUMBER	COMMUNITY	CID
1	Borough of Goldsboro	420925
2	Borough of Lewisberry	420929
3	Borough of York Haven	420946
4	Borough of Dillsburg	420919
5	Borough of Franklintown	422741
6	Borough of Wellsville	420940
7	Borough of Dover	422569
8	Township of Springfield	422231
9	Borough of Jacobs	420928
10	Township of York	421032
11	Borough of New Salem	422743
12	Township of Spring Garden	420937
13	Borough of West York	420941
14	City of York	420945
15	Borough of North York	420933
16	Township of Springettsbury	421031
17	Borough of Manchester	422747
18	Borough of Spring Grove	420938



Map Projection:  
 Pennsylvania StatePlane South FIPS 702 Feet  
 North American Datum 1983

THE INFORMATION DEPICTED ON THIS MAP AND SUPPORTING DOCUMENTATION ARE ALSO AVAILABLE IN DIGITAL FORMAT AT

[HTTP://MSC.FEMA.GOV](http://MSC.FEMA.GOV)

SEE FLOOD INSURANCE STUDY FOR ADDITIONAL INFORMATION

\*PANEL NOT PRINTED - NO SPECIAL FLOOD HAZARD AREAS

COUNTY LOCATOR



NATIONAL FLOOD INSURANCE PROGRAM  
 FLOOD INSURANCE RATE MAP INDEX

YORK COUNTY, PENNSYLVANIA (All Jurisdictions)

PANELS PRINTED:  
 0018, 0019, 0032, 0033, 0034, 0036, 0037, 0038, 0039, 0041, 0042, 0043, 0044, 0051, 0052, 0053, 0054, 0058, 0059, 0063, 0065, 0067, 0069, 0070, 0086, 0088, 0127, 0130, 0131, 0132, 0133, 0134, 0137, 0141, 0142, 0143, 0144, 0151, 0155, 0160, 0164, 0165, 0168, 0169, 0170, 0176, 0177, 0178, 0179, 0181, 0182, 0183, 0184, 0188, 0189, 0190, 0191, 0192, 0193, 0194, 0201, 0203, 0211, 0213, 0260, 0276, 0277, 0278, 0279, 0281, 0282, 0283, 0284, 0286, 0287, 0288, 0289, 0292, 0295, 0301, 0302, 0303, 0304, 0306, 0307, 0308, 0309, 0311, 0313, 0315, 0317, 0319, 0320, 0326, 0328, 0336, 0338


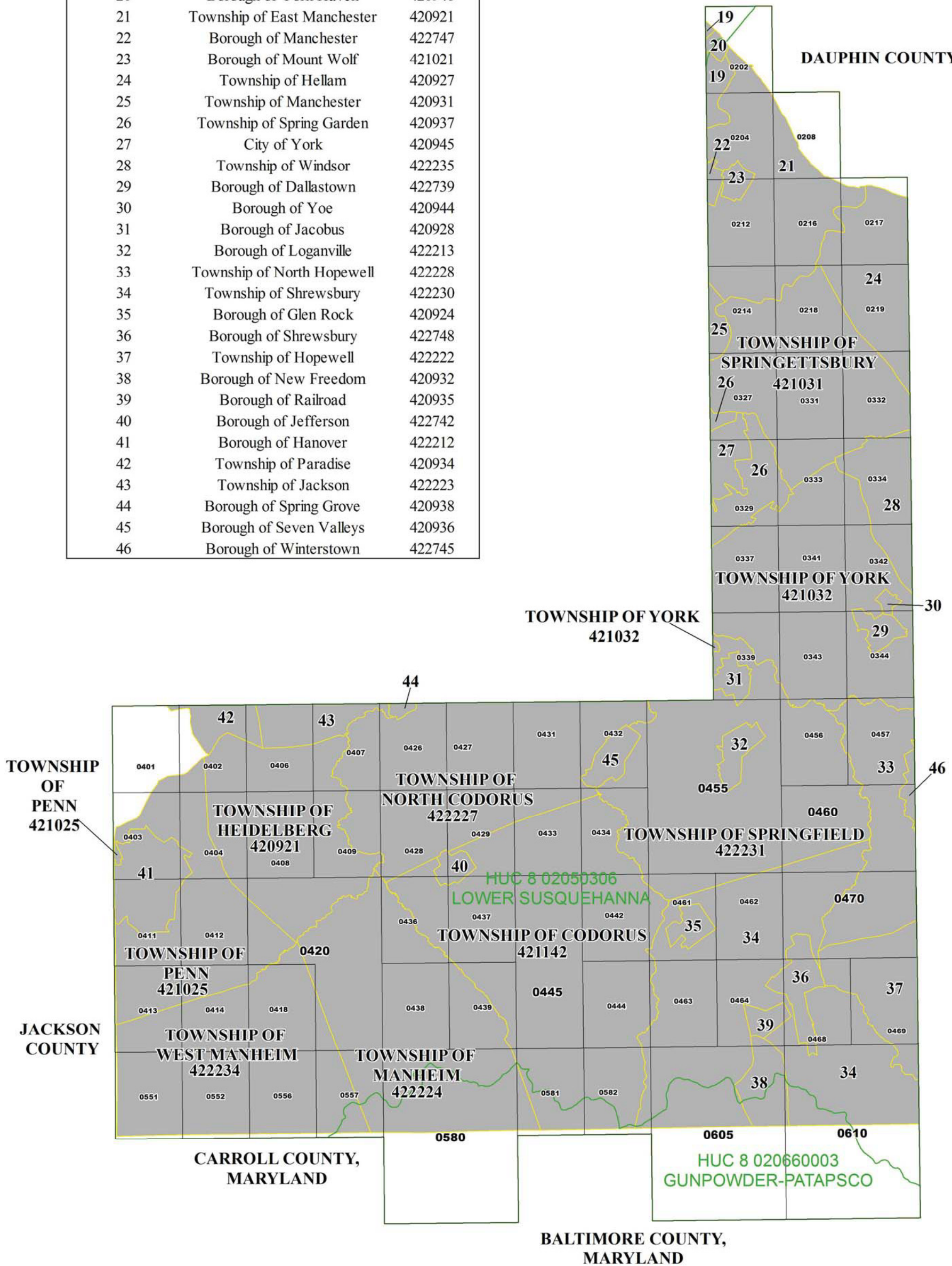


FEMA

MAP NUMBER  
 42133CIND0B  
 MAP REVISED

Figure 1: FIRM Panel Index (cont)

KEY NUMBER	COMMUNITY	CID
19	Township of Newberry	422226
20	Borough of York Haven	420946
21	Township of East Manchester	420921
22	Borough of Manchester	422747
23	Borough of Mount Wolf	421021
24	Township of Hellam	420927
25	Township of Manchester	420931
26	Township of Spring Garden	420937
27	City of York	420945
28	Township of Windsor	422235
29	Borough of Dallastown	422739
30	Borough of Yoe	420944
31	Borough of Jacobus	420928
32	Borough of Loganville	422213
33	Township of North Hopewell	422228
34	Township of Shrewsbury	422230
35	Borough of Glen Rock	420924
36	Borough of Shrewsbury	422748
37	Township of Hopewell	422222
38	Borough of New Freedom	420932
39	Borough of Railroad	420935
40	Borough of Jefferson	422742
41	Borough of Hanover	422212
42	Township of Paradise	420934
43	Township of Jackson	422223
44	Borough of Spring Grove	420938
45	Borough of Seven Valleys	420936
46	Borough of Winterstown	422745



Map Projection:  
 Pennsylvania StatePlane South FIPS 702 Feet  
 North American Datum 1983

THE INFORMATION DEPICTED ON THIS MAP AND SUPPORTING DOCUMENTATION ARE ALSO AVAILABLE IN DIGITAL FORMAT AT

[HTTP://MSC.FEMA.GOV](http://MSC.FEMA.GOV)

SEE FLOOD INSURANCE STUDY FOR ADDITIONAL INFORMATION

\*PANEL NOT PRINTED - NO SPECIAL FLOOD HAZARD AREAS



**NATIONAL FLOOD INSURANCE PROGRAM**  
 FLOOD INSURANCE RATE MAP INDEX

YORK COUNTY, PENNSYLVANIA (All Jurisdictions)  
 PANELS PRINTED:

- 0202, 0204, 0208, 0212, 0214, 0216, 0217, 0218, 0219, 0327, 0329, 0331, 0332, 0333, 0334, 0337, 0339, 0341, 0342, 0343, 0344, 0401, 0402, 0403, 0404, 0406, 0407, 0408, 0409, 0411, 0412, 0413, 0414, 0418, 0420, 0426, 0427, 0428, 0429, 0431, 0432, 0433, 0434, 0436, 0437, 0438, 0439, 0442, 0444, 0445, 0455, 0456, 0457, 0460, 0461, 0462, 0463, 0464, 0468, 0469, 0470, 0551, 0552, 0556, 0557, 0580, 0581, 0582, 0605, 0610

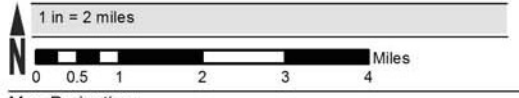
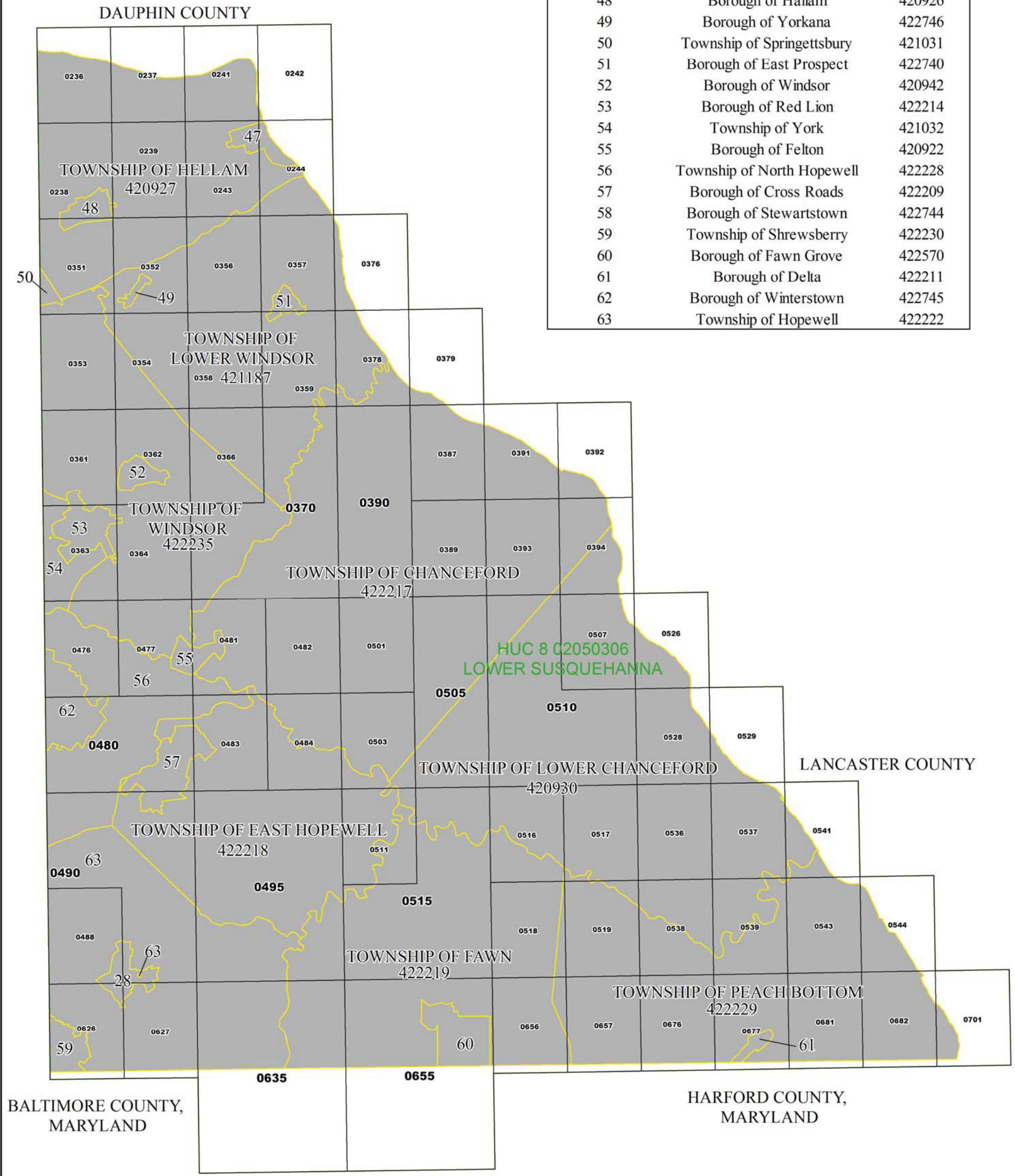


FEMA

MAP NUMBER  
 42133CIND0B  
 MAP REVISED

Figure 1: FIRM Panel Index (cont)

KEY NUMBER	COMMUNITY	CID
47	Borough of Wrightsville	420943
48	Borough of Hallam	420926
49	Borough of Yorkana	422746
50	Township of Springettsbury	421031
51	Borough of East Prospect	422740
52	Borough of Windsor	420942
53	Borough of Red Lion	422214
54	Township of York	421032
55	Borough of Felton	420922
56	Township of North Hopewell	422228
57	Borough of Cross Roads	422209
58	Borough of Stewartstown	422744
59	Township of Shrewsbury	422230
60	Borough of Fawn Grove	422570
61	Borough of Delta	422211
62	Borough of Winterstown	422745
63	Township of Hopewell	422222



Map Projection:  
 Pennsylvania StatePlane South FIPS 702 Feet  
 North American Datum 1983

THE INFORMATION DEPICTED ON THIS MAP AND SUPPORTING DOCUMENTATION ARE ALSO AVAILABLE IN DIGITAL FORMAT AT

[HTTP://MSC.FEMA.GOV](http://MSC.FEMA.GOV)

SEE FLOOD INSURANCE STUDY FOR ADDITIONAL INFORMATION

\*PANEL NOT PRINTED - NO SPECIAL FLOOD HAZARD AREAS



**NATIONAL FLOOD INSURANCE PROGRAM**  
 FLOOD INSURANCE RATE MAP INDEX

YORK COUNTY, PENNSYLVANIA (All Jurisdictions)  
 PANELS PRINTED:  
 0236, 0237, 0238, 0239, 0241, 0242, 0243, 0244, 0351, 0352, 0353, 0354, 0356, 0357, 0358, 0359, 0361, 0362, 0363, 0364, 0366, 0370, 0376, 0378, 0379, 0387, 0389, 0390, 0391, 0392, 0393, 0394, 0476, 0477, 0480, 0481, 0482, 0483, 0484, 0488, 0490, 0495, 0501, 0503, 0505, 0507, 0510, 0511, 0515, 0516, 0517, 0518, 0519, 0526, 0528, 0529, 0536, 0537, 0538, 0539, 0541, 0543, 0544, 0626, 0627, 0635, 0655, 0656, 0657, 0676, 0677, 0681, 0682, 0701



FEMA

MAP NUMBER  
 42133CIND08  
 MAP REVISED