



FLOOD HAZARD INFORMATION

SEE FIS REPORT FOR ZONE DESCRIPTIONS AND INDEX MAP
 THE INFORMATION DEPICTED ON THIS MAP AND SUPPORTING
 DOCUMENTATION ARE ALSO AVAILABLE IN DIGITAL FORMAT AT
[HTTP://MSC.FEMA.GOV](http://MSC.FEMA.GOV)

SPECIAL FLOOD HAZARD AREAS		Without Base Flood Elevation (BFE) Zone A, V, A99
		With BFE or Depth
		Regulatory Floodway
OTHER AREAS OF FLOOD HAZARD		0.2% Annual Chance Flood Hazard, Areas of 1% annual chance flood with average depth less than one foot or with drainage areas of less than one square mile
		Future Conditions 1% Annual Chance Flood Hazard
		Area with Reduced Flood Risk due to Levee
OTHER AREAS		Areas Determined to be Outside the 0.2% Annual Chance Floodplain
		Area of Undetermined Flood Hazard
GENERAL STRUCTURES		Channel, Culvert, or Storm Sewer
		Accredited or Provisionally Accredited Levee, Dike, or Floodwall
		Non-accredited Levee, Dike, or Floodwall
		Cross Sections with 1% Annual Chance Water Surface Elevation (BFE)
		Coastal Transect
		Coastal Transect Baseline
		Profile Baseline
		Hydrographic Feature
		Base Flood Elevation Line (BFE)
OTHER FEATURES		Limit of Study
		Jurisdiction Boundary

NOTES TO USERS

For information and questions about this map, available products associated with this FIRM including historic versions of this FIRM, how to order products or the National Flood Insurance Program in general, please call the FEMA Map Information eXchange at 1-877-FEMA-MAP (1-877-336-2627) or visit the FEMA Map Service Center website at <http://msc.fema.gov>. Available products may include previously issued Letters of Map Change, a Flood Insurance Study Report, and/or digital versions of this map. Many of these products can be ordered or obtained directly from the website. Users may determine the current map date for each FIRM panel by visiting the FEMA Map Service Center website or by calling the FEMA Map Information eXchange.

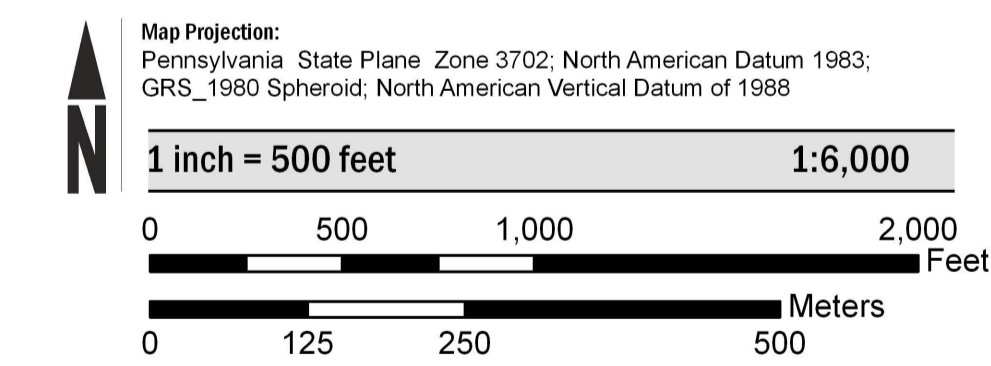
Communities annexing land on adjacent FIRM panels must obtain a current copy of the adjacent panel as well as the current FIRM index. These may be ordered directly from the Map Service Center at the number listed above.

For community and countywide map dates refer to the Flood Insurance Study report for this jurisdiction.


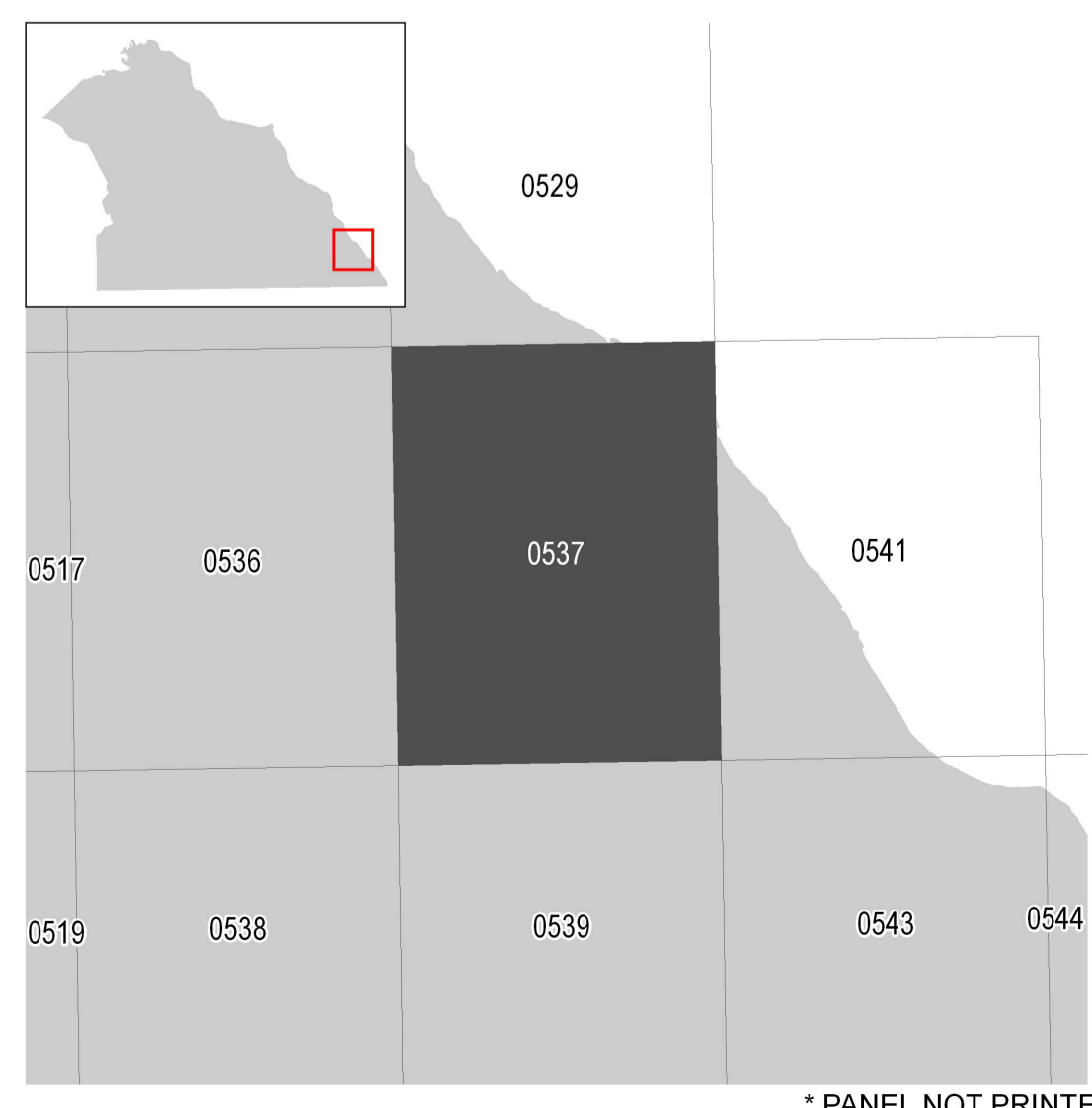
To determine if flood insurance is available in this community, contact your insurance agent or call the National Flood Insurance Program at 1-800-638-6620.

Base map information shown on this FIRM was provided in digital format by multiple agencies, York County Planning Commission provided digital format of base transportation and political boundaries, dated 2011. The United States Geological Survey (USGS) provided 7.5-Minute Series Topographic Maps, Dated 1989. Pennsylvania Department of Conservation and Natural Resources, PAMAP provided the ortho imagery for York County, dated 2008.

SCALE



PANEL LOCATOR



NATIONAL FLOOD INSURANCE PROGRAM
 FLOOD INSURANCE RATE MAP
 YORK COUNTY, PENNSYLVANIA
 (All Jurisdictions)

PANEL 537 OF 701

COMMUNITY	NUMBER	PANEL SUFFIX
LOWER CHANCEFORD, TOWNSHIP OF	420930	0537 F
PEACH BOTTOM, TOWNSHIP OF	422229	0537 F

PRELIMINARY
 11/26/2013

VERSION NUMBER
 2.1.2.1
 MAP NUMBER
 42133C0537F
 MAP REVISED