

**FLOOD HAZARD INFORMATION**

SEE FIS REPORT FOR ZONE DESCRIPTIONS AND INDEX MAP  
 THE INFORMATION DEPICTED ON THIS MAP AND SUPPORTING  
 DOCUMENTATION ARE ALSO AVAILABLE IN DIGITAL FORMAT AT  
[HTTP://MSC.FEMA.GOV](http://MSC.FEMA.GOV)

|                                    |  |   |
|------------------------------------|--|---|
| <b>SPECIAL FLOOD HAZARD AREAS</b>  |  | Without Base Flood Elevation (BFE)<br>Zone A, V, A99  |
|                                    |  | With BFE or Depth Zone AE, AO, AH, VE, AR   |
|                                    |  | Regulatory Floodway   |
| <b>OTHER AREAS OF FLOOD HAZARD</b> |  | 0.2% Annual Chance Flood Hazard, Areas of 1% annual chance flood with average depth less than one foot or with drainage areas of less than one square mile Zone X |
|                                    |  | Future Conditions 1% Annual Chance Flood Hazard Zone X  |
|                                    |  | Area with Reduced Flood Risk due to Levee See Notes. Zone X   |
| <b>OTHER AREAS</b>                 |  | NO SCREEN Areas Determined to be Outside the 0.2% Annual Chance Floodplain Zone X   |
|                                    |  | Area of Undetermined Flood Hazard Zone D  |
| <b>GENERAL STRUCTURES</b>          |  | Channel, Culvert, or Storm Sewer  |
|                                    |  | Accredited or Provisionally Accredited Levee, Dike, or Floodwall  |
|                                    |  | Non-accredited Levee, Dike, or Floodwall  |
|                                    |  | Cross Sections with 1% Annual Chance Water Surface Elevation (BFE)  |
|                                    |  | Coastal Transect  |
|                                    |  | Coastal Transect Baseline   |
|                                    |  | Profile Baseline  |
|                                    |  | Hydrographic Feature  |
| <b>OTHER FEATURES</b>              |  | Base Flood Elevation Line (BFE)   |
|                                    |  | Limit of Study  |
|                                    |  | Jurisdiction Boundary   |

**NOTES TO USERS**

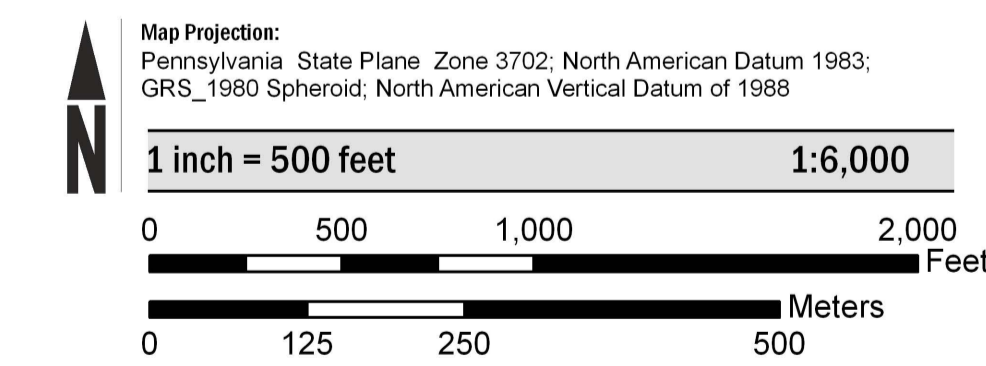
For information and questions about this map, available products associated with this FIRM including historic versions of this FIRM, how to order products or the National Flood Insurance Program in general, please call the FEMA Map Information eXchange at 1-877-FEMA-MAP (1-877-336-2627) or visit the FEMA Map Service Center website at <http://msc.fema.gov>. Available products may include previously issued Letters of Map Change, a Flood Insurance Study Report, and/or digital versions of this map. Many of these products can be ordered or obtained directly from the website. Users may determine the current map date for each FIRM panel by visiting the FEMA Map Service Center website or by calling the FEMA Map Information eXchange.

Communities annexing land on adjacent FIRM panels must obtain a current copy of the adjacent panel as well as the current FIRM Index. These may be ordered directly from the Map Service Center at the number listed above. For community and countywide map dates refer to the Flood Insurance Study report for this jurisdiction.

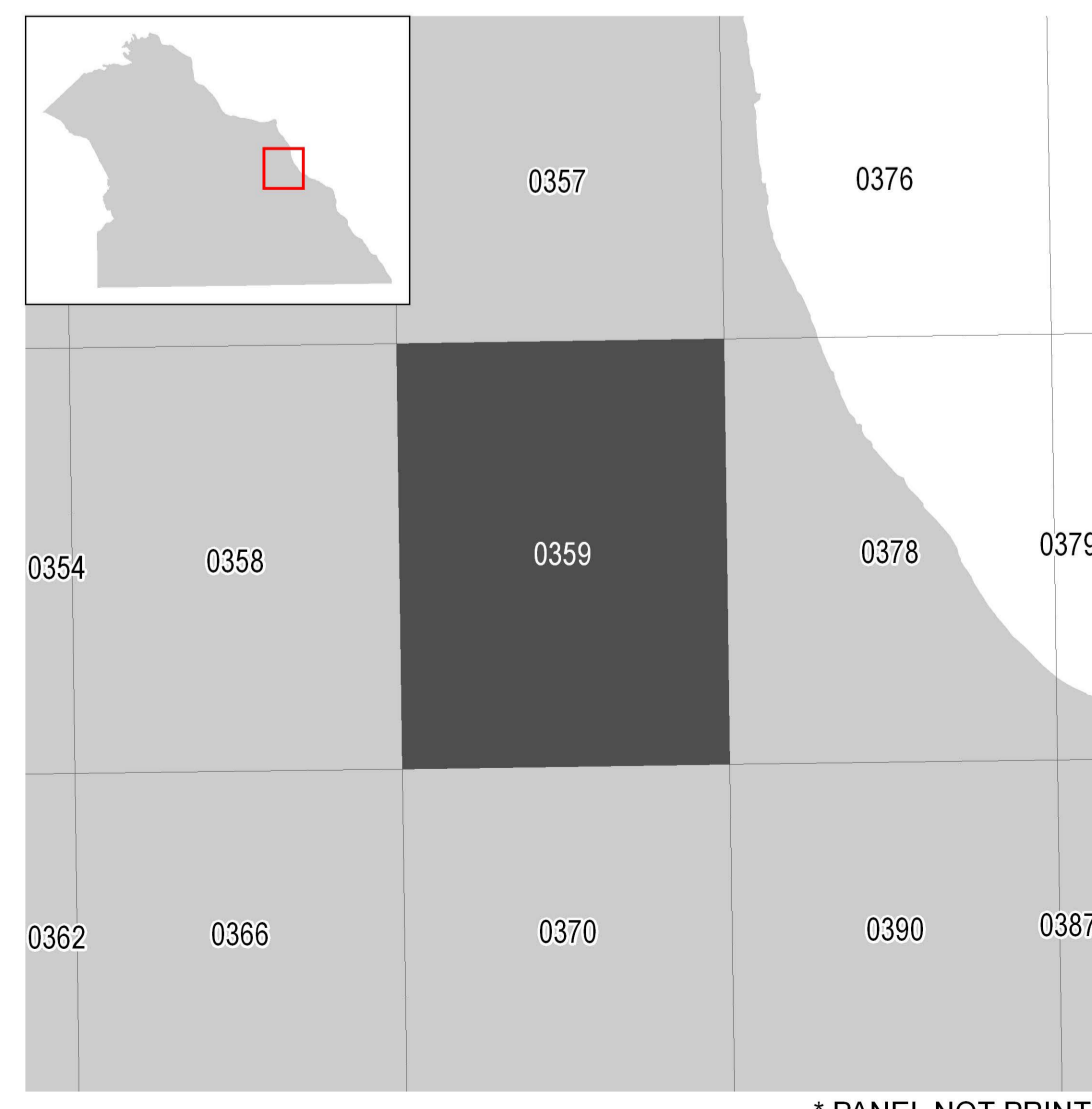
To determine if flood insurance is available in this community, contact your insurance agent or call the National Flood Insurance Program at 1-800-638-6620.

Base map information shown on this FIRM was provided in digital format by multiple agencies. York County Planning Commission provided digital format of base transportation and political boundaries, dated 2011. The United States Geological Survey (USGS) provided 7.5-Minute Series Topographic Maps, Dated 1989. Pennsylvania Department of Conservation and Natural Resources, PAMAP provided the ortho imagery for York County, dated 2008.


**SCALE**



**PANEL LOCATOR**



\* PANEL NOT PRINTED



**NATIONAL FLOOD INSURANCE PROGRAM  
 FLOOD INSURANCE RATE MAP**

YORK COUNTY, PENNSYLVANIA  
 (All Jurisdictions)

PANEL 359 of 701

Panel Contains:

| COMMUNITY                  | NUMBER | PANEL SUFFIX |
|----------------------------|--------|--------------|
| CHANCEFORD, TOWNSHIP OF    | 422217 | 0359 F       |
| EAST PROSPECT, BOROUGH OF  | 422740 | 0359 F       |
| LOWER WINDSOR, TOWNSHIP OF | 421187 | 0359 F       |

**PRELIMINARY  
 11/26/2013**

VERSION NUMBER  
**2.1.2.1**  
 MAP NUMBER  
**42133C0359F**  
 MAP REVISED