

39° 15'0.09" N,  
84° 41'15.02" W

39° 15'0.09" N,  
84° 37'30.01" W

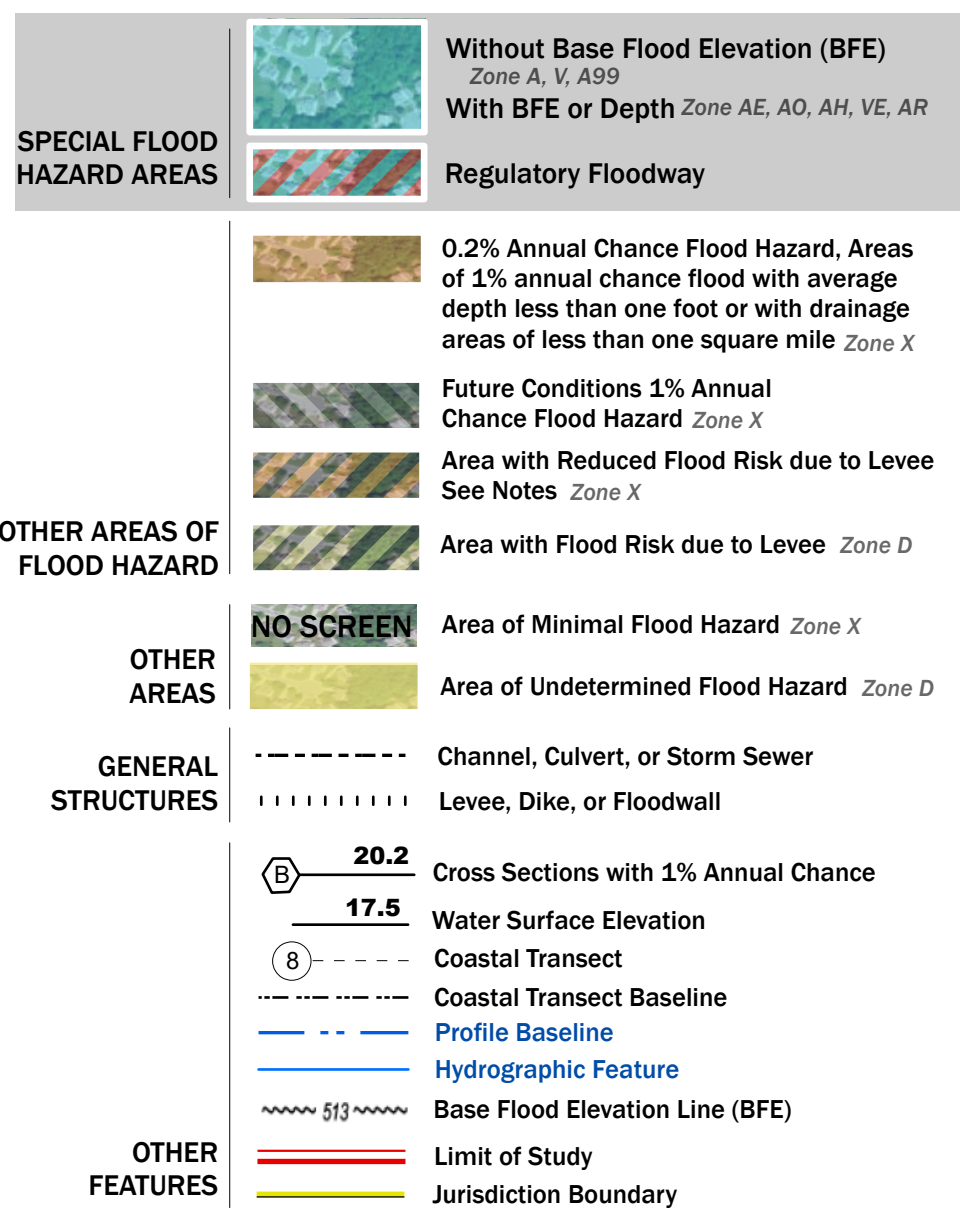


39° 11'15.03" N,  
84° 41'15.02" W

39° 11'15.03" N,  
84° 37'30.01" W

### FLOOD HAZARD INFORMATION

SEE FIS REPORT FOR DETAILED LEGEND AND INDEX MAP FOR FIRM PANEL LAYOUT  
THE INFORMATION DEPICTED ON THIS MAP AND SUPPORTING  
DOCUMENTATION ARE ALSO AVAILABLE IN DIGITAL FORMAT AT  
[HTTPS://MSC.FEMA.GOV](https://MSC.FEMA.GOV)



### NOTES TO USERS

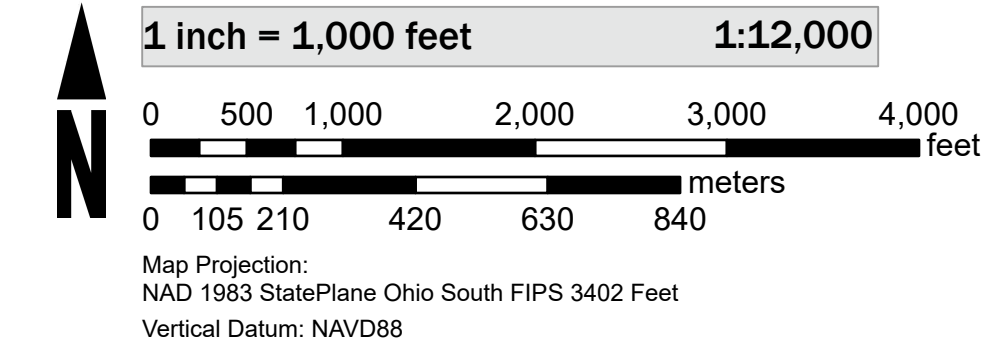
For information and questions about this Flood Insurance Rate Map (FIRM), available effective flood hazard information for your community, or the National Flood Insurance Program (NFIP) in general, please call the FEMA Mapping and Insurance Information Exchange at 1-877-FEMA-MAP (1-877-336-2627) or visit the FEMA Flood Map Service Center website at <https://msc.fema.gov>. Available products may include previously issued Letters of Map Change, a Flood Insurance Study Report, and/or digital versions of this map. Many of these products can be downloaded from the website. Communities annexing land on adjacent FIRM panels must obtain a current copy of the adjacent panel as well as the current FIRM Index. These may be acquired directly from the Flood Map Service Center at the website listed above.

For community and countywide map dates refer to the Flood Insurance Study Report for this jurisdiction. To determine if flood insurance is available in this community, contact your insurance agent or call the National Flood Insurance Program at 1-800-638-6620.

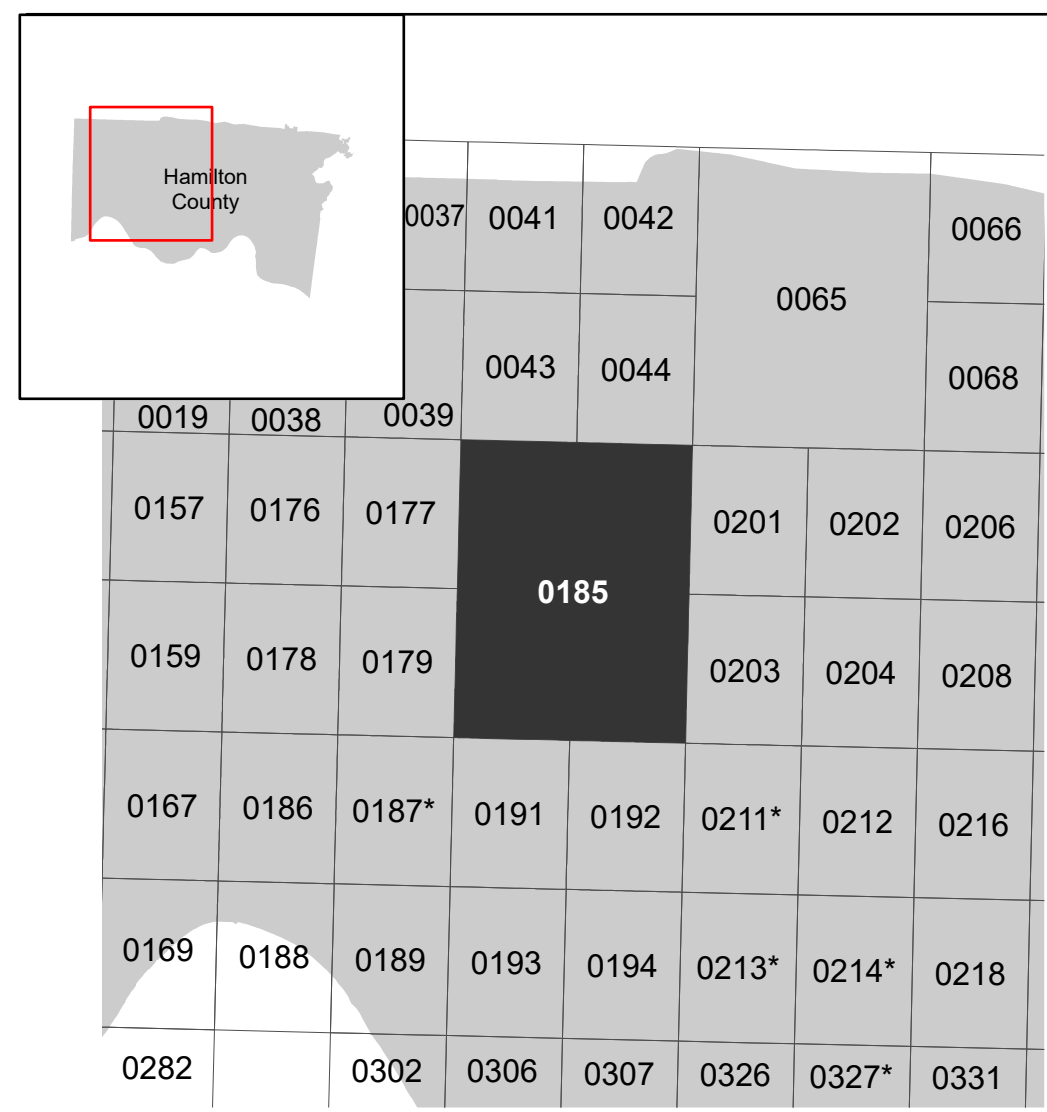
Basemap information shown on this FIRM was provided in digital format by the United States Geological Survey (USGS). The basemap shown is the USGS National Map: Orthoimagery, Last refreshed October, 2020.

Note: Some Special Flood Hazard Areas with elevations may not appear with elevation labels if the Base Flood Elevation or Cross-section line which communicates the elevation for the location appears on the adjacent panel. Please see the Panel Locator Diagram on this map panel to determine the adjacent panel and find the elevation feature there, or alternatively use the Flood Insurance Study report for detailed elevations by flood source.

### SCALE



### PANEL LOCATOR



\*PANEL NOT PRINTED



NATIONAL FLOOD INSURANCE PROGRAM  
FLOOD INSURANCE RATE MAP

HAMILTON COUNTY  
OHIO  
AND INCORPORATED  
AREAS



Panel Contains:

COMMUNITY	NUMBER	PANEL SUFFIX
HAMILTON COUNTY UNINCORPORATED AREAS	390204	0185 F

MAP NUMBER  
39061C0185F  
EFFECTIVE DATE  
Prelim Issue Date: 02/03/2023