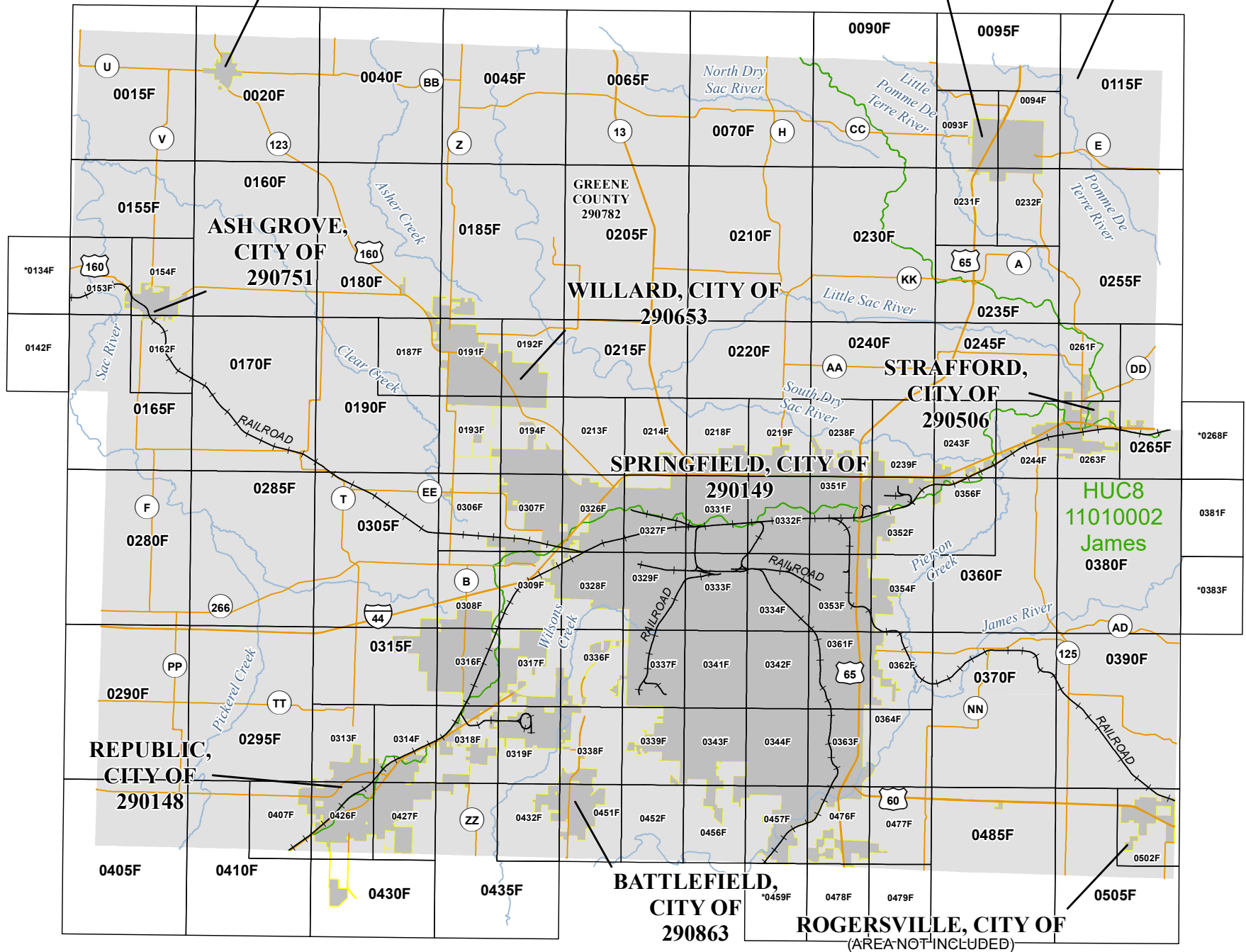



**WALNUT GROVE,  
CITY OF  
290946**

**FAIR GROVE,  
CITY OF  
290591**

**HUC8 10290107  
Pomme De Terre**



**Revised Preliminary  
2/28/2020**



Map Projection:  
State Plane Missouri Central FIPS Zone 2402;  
North American Datum 1983

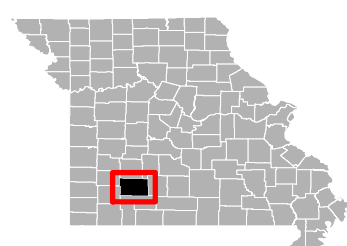
THE INFORMATION DEPICTED ON THIS MAP AND SUPPORTING  
DOCUMENTATION ARE ALSO AVAILABLE IN DIGITAL FORMAT AT

[HTTP://MSC.FEMA.GOV](http://MSC.FEMA.GOV)

SEE FLOOD INSURANCE STUDY FOR ADDITIONAL INFORMATION

\* PANEL NOT PRINTED - NO SPECIAL FLOOD HAZARD AREAS

COUNTY LOCATOR



**NATIONAL FLOOD INSURANCE PROGRAM**

**FLOOD INSURANCE RATE MAP INDEX**

Greene County, Missouri and Incorporated Areas

PANELS PRINTED:

0015, 0020, 0040, 0045, 0065, 0070, 0090, 0093, 0094, 0095, 0115, 0142, 0153, 0154, 0155, 0160, 0162, 0165, 0170, 0180, 0185, 0187, 0190, 0191, 0192, 0193, 0194, 0205, 0210, 0213, 0214, 0215, 0218, 0219, 0220, 0230, 0231, 0232, 0235, 0238, 0239, 0240, 0243, 0244, 0245, 0255, 0261, 0263, 0265, 0280, 0285, 0290, 0295, 0305, 0306, 0307, 0308, 0309, 0313, 0314, 0315, 0316, 0317, 0318, 0319, 0326, 0327, 0328, 0329, 0331, 0332, 0333, 0334, 0336, 0337, 0338, 0339, 0341, 0342, 0343, 0344, 0351, 0352, 0353, 0354, 0356, 0360, 0361, 0362, 0363, 0364, 0370, 0380, 0381, 0390, 0405, 0407, 0410, 0426, 0427, 0430, 0432, 0435, 0451, 0452, 0456, 0457, 0476, 0477, 0478, 0479, 0485, 0502, 0505



**FEMA**

MAP NUMBER  
29077CIND08

MAP REVISED