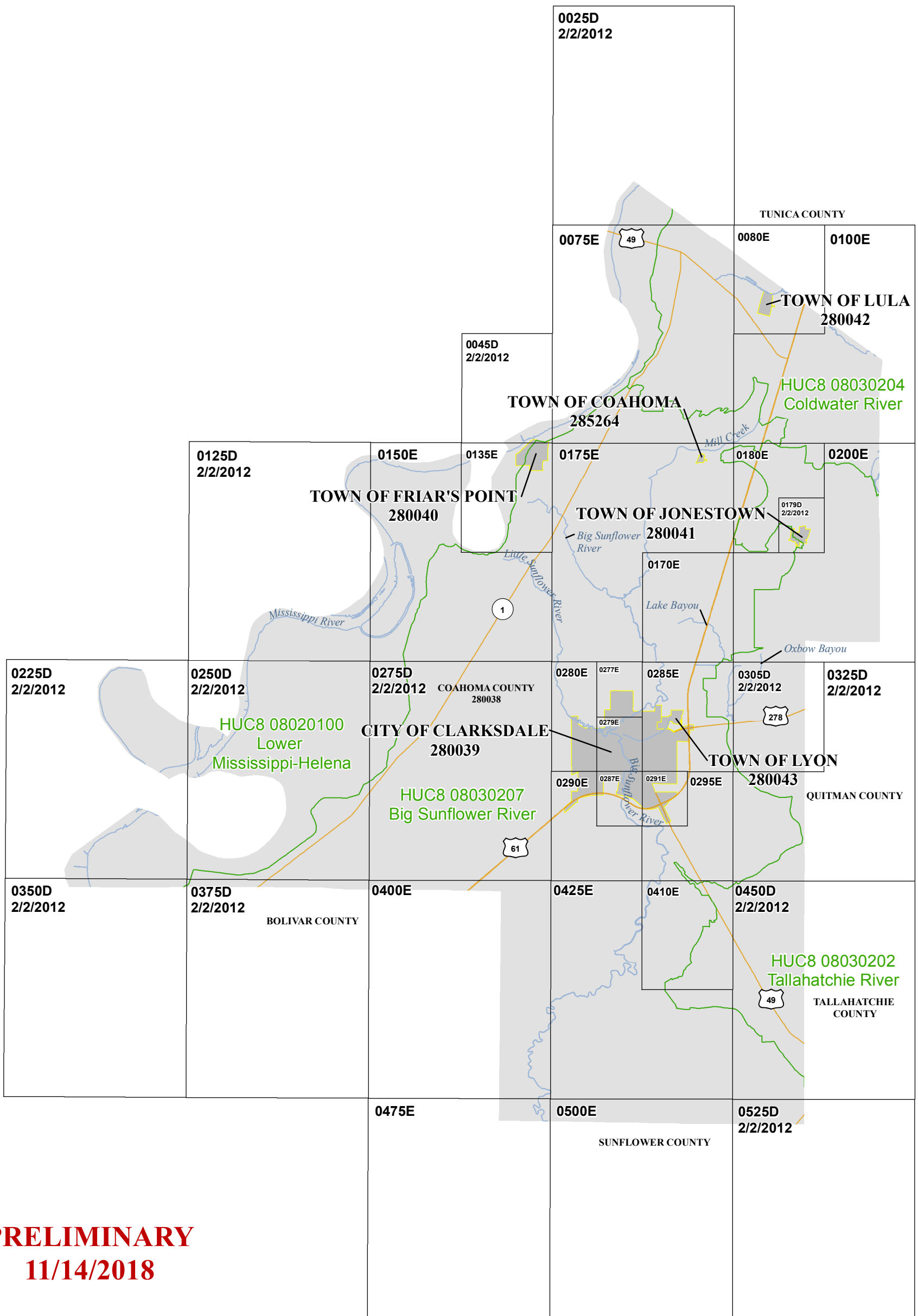



Figure 1: FIRM Index



PRELIMINARY
11/14/2018

ATTENTION: The corporate limits shown on this FIRM Index are based on the best information available at the time of publication. As such, they may be more current than those shown on FIRM panels issued before MONTH DAY, YEAR.

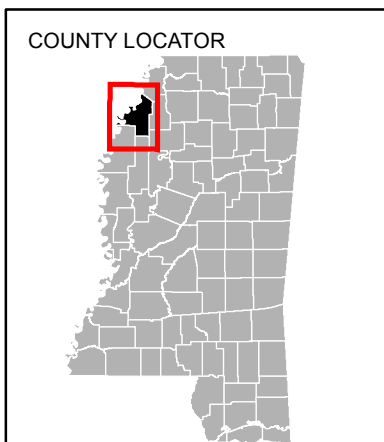


Map Projection:
State Plane Coordinate System
Mississippi West, FIPS Zone 2302

THE INFORMATION DEPICTED ON THIS MAP AND SUPPORTING DOCUMENTATION ARE ALSO AVAILABLE IN DIGITAL FORMAT AT

[HTTP://MSC.FEMA.GOV](http://MSC.FEMA.GOV)

SEE FLOOD INSURANCE STUDY FOR ADDITIONAL INFORMATION



NATIONAL FLOOD INSURANCE PROGRAM

FLOOD INSURANCE RATE MAP INDEX

COAHOMA COUNTY, MISSISSIPPI and Incorporated Areas

PANELS PRINTED:

0045, 0075, 0080, 0100, 0125, 0135, 0150, 0170, 0175, 0179, 0180, 0200, 0225, 0250, 0275, 0280, 0285, 0290, 0295, 0305, 0325, 0350, 0375, 0400, 0410, 0425, 0450, 0475, 0500, 0525



FEMA

MAP NUMBER
28027CINDOC

MAP REVISED