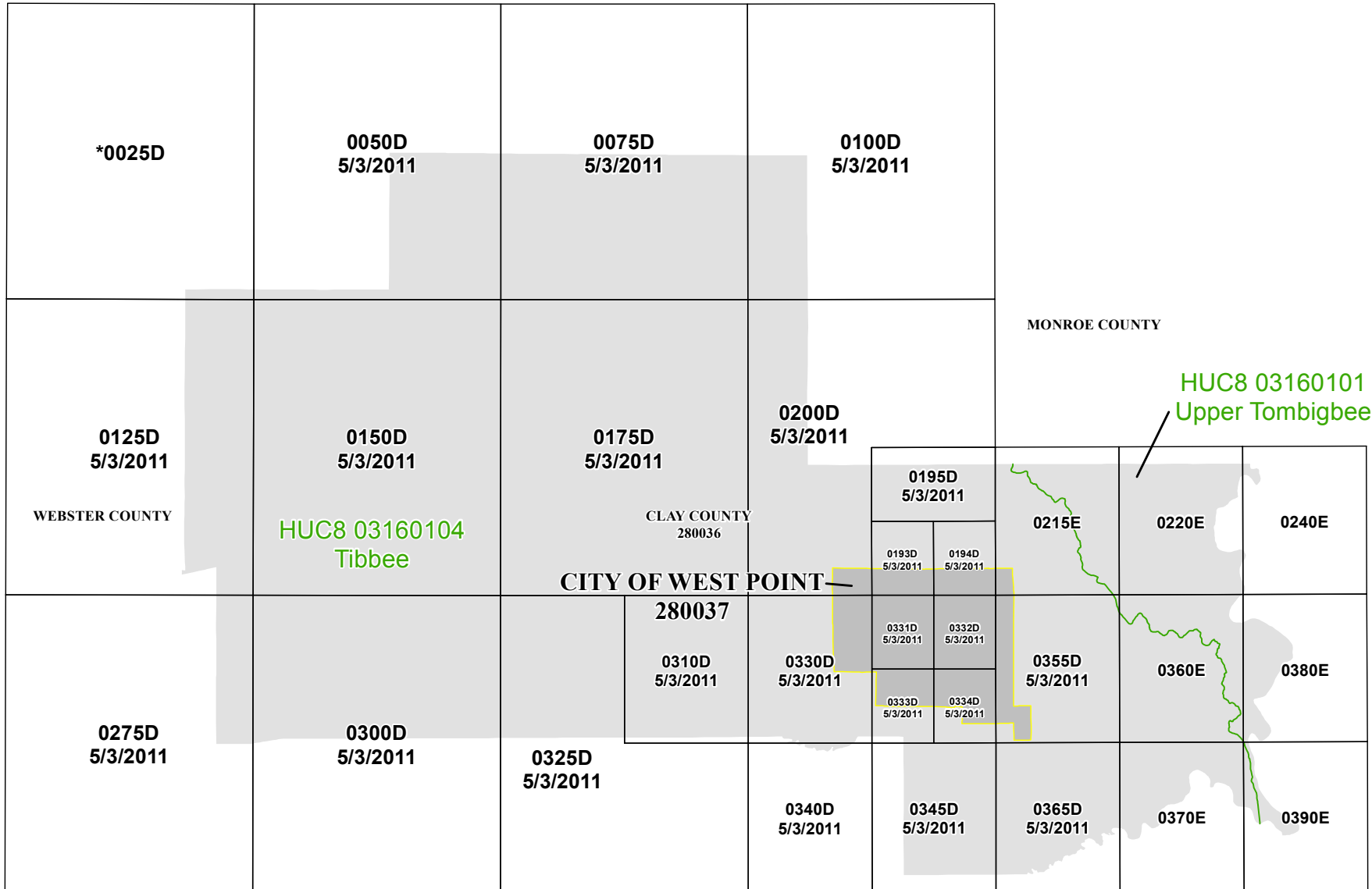



CHICKASAW COUNTY



**PRELIMINARY**  
**6/2/2023**

**ATTENTION:** The corporate limits shown on this FIRM Index are based on the best information available at the time of publication. As such, they may be more current than those shown on FIRM panels issued before MONTH DAY, YEAR.



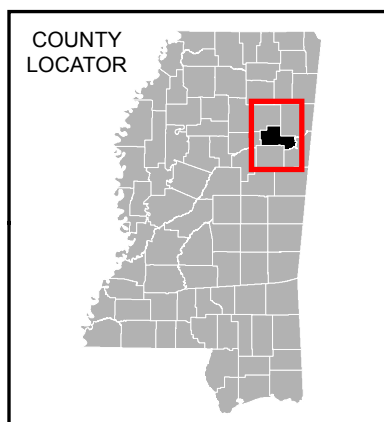
Map Projection:  
State Plane Transverse Mercator, Mississippi East Zone;  
North American Datum 1983; Western Hemisphere

THE INFORMATION DEPICTED ON THIS MAP AND SUPPORTING  
DOCUMENTATION ARE ALSO AVAILABLE IN DIGITAL FORMAT AT

[HTTPS://MSC.FEMA.GOV](https://MSC.FEMA.GOV)

SEE FLOOD INSURANCE STUDY FOR ADDITIONAL INFORMATION

\* PANEL NOT PRINTED - NO SPECIAL FLOOD HAZARD AREAS



**NATIONAL FLOOD INSURANCE PROGRAM**

**FLOOD INSURANCE RATE MAP INDEX**

**CLAY COUNTY, MISSISSIPPI** and Incorporated Areas

**PANELS PRINTED:**

0050, 0075, 0100, 0125, 0150, 0175, 0193, 0194, 0195, 0200, 0215,  
0220, 0240, 0275, 0300, 0310, 0325, 0330, 0331, 0332, 0333, 0334,  
0340, 0345, 0355, 0360, 0365, 0370, 0380, 0390



**FEMA**

MAP NUMBER  
28025CIND0B

MAP REVISED