

FLOOD HAZARD INFORMATION

NOTES TO USERS

SCALE

SEE FIS REPORT FOR DETAILED LEGEND AND INDEX MAP FOR FIRM PANEL LAYOUT
THE INFORMATION DEPICTED ON THIS MAP AND SUPPORTING DOCUMENTATION ARE ALSO AVAILABLE IN DIGITAL FORMAT AT [HTTPS://MSC.FEMA.GOV](https://MSC.FEMA.GOV)

- SPECIAL FLOOD HAZARD AREAS**
 - Without Base Flood Elevation (BFE) Zone A, V, A99
 - With BFE or Depth Zone AE, AO, AH, VE, AR
 - Regulatory Floodway
 - 0.2% Annual Chance Flood Hazard, Areas of 1% annual chance flood with average depth less than one foot or with drainage areas of less than one square mile Zone X
 - Future Conditions 1% Annual Chance Flood Hazard Zone X
 - Area with Reduced Flood Risk due to Levee See Notes. Zone X
 - Area with Flood Risk due to Levee Zone D
- OTHER AREAS OF FLOOD HAZARD**
 - NO SCREEN Area of Minimal Flood Hazard Zone X
 - Area of Undetermined Flood Hazard Zone D
- OTHER AREAS**
- GENERAL STRUCTURES**
 - Channel, Culvert, or Storm Sewer
 - Levee, Dike, or Floodwall
 - Cross Sections with 1% Annual Chance Water Surface Elevation
 - Coastal Transect
 - Coastal Transect Baseline
 - Profile Baseline
 - Hydrographic Feature
 - Base Flood Elevation Line (BFE)
- OTHER FEATURES**
 - Limit of Study
 - Jurisdiction Boundary


For information and questions about this Flood Insurance Rate Map (FIRM), available products associated with this FIRM, including historic versions, the current map date for each FIRM panel, how to order products, or the National Flood Insurance Program (NFIP) in general, please call the FEMA Mapping and Insurance eXchange at 1-877-FEMA-MAP (1-877-336-2627) or visit the FEMA Flood Map Service Center website at <https://msc.fema.gov>. Available products may include previously issued Letters of Map Change, a Flood Insurance Study Report, and/or digital versions of this map. Many of these products can be ordered directly from the website.

Communities annexing land on adjacent FIRM panels must obtain a current copy of the adjacent panel as well as the current FIRM index. These may be ordered directly from the Flood Map Service Center at the number listed above.

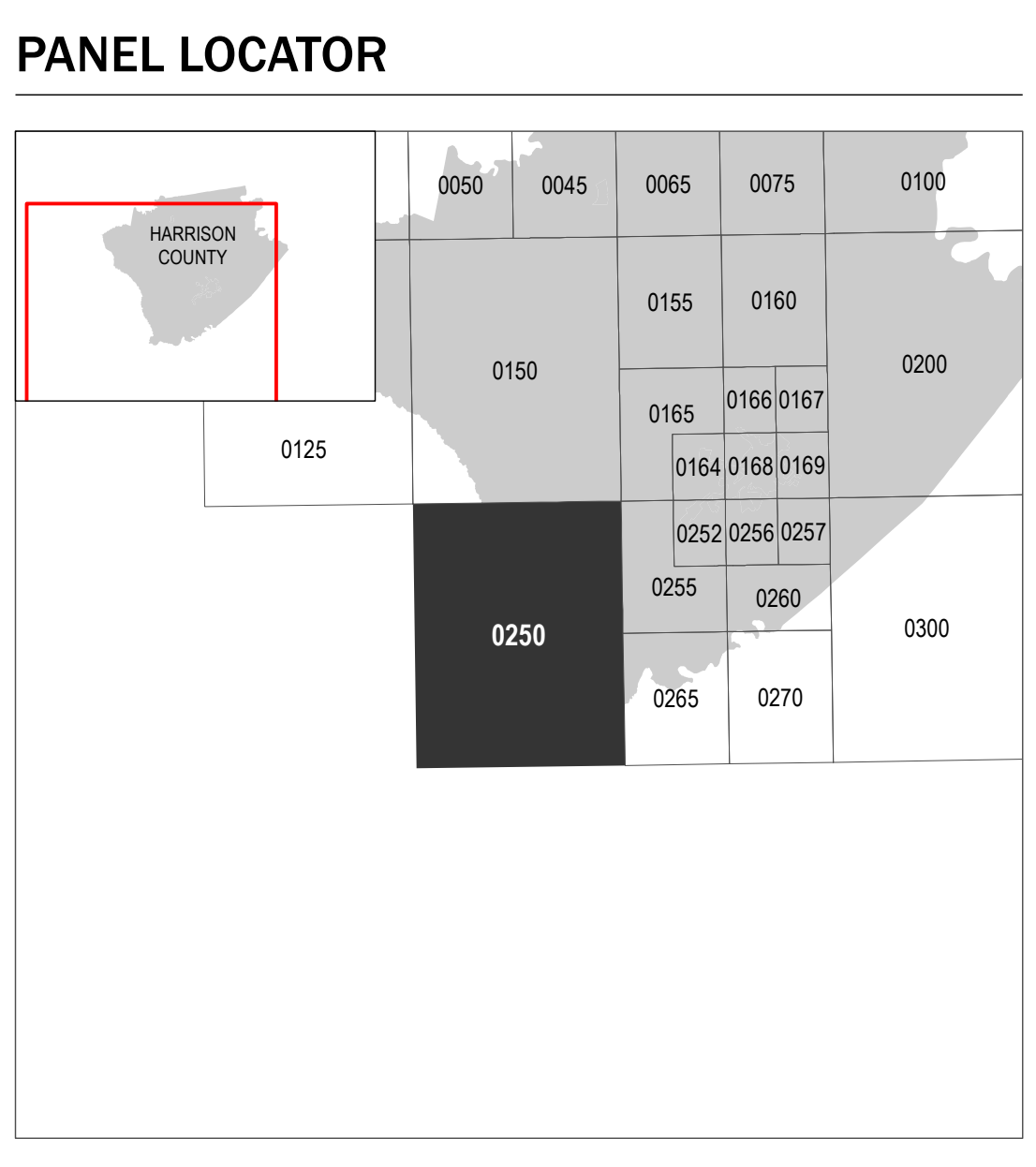
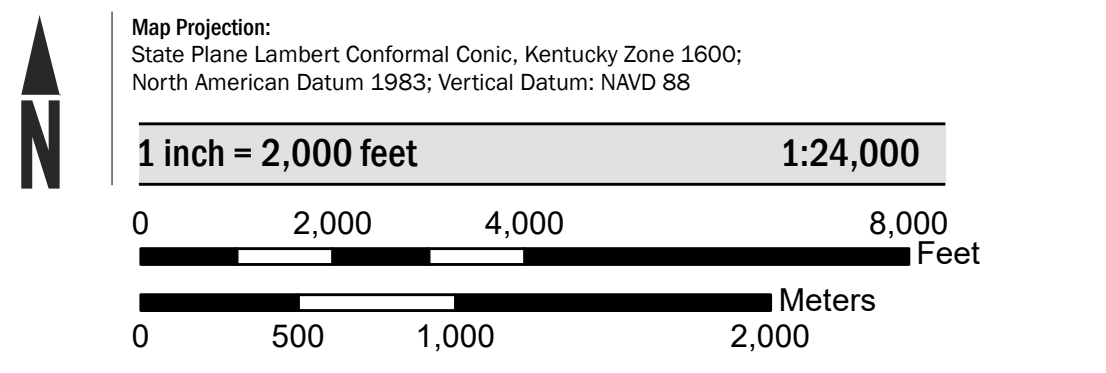
For community and countywide map dates refer to the Flood Insurance Study Report for this jurisdiction.

To determine if flood insurance is available in this community, contact your insurance agent or call the National Flood Insurance Program at 1-800-638-6620.

Base map information shown on the FIRM was provided in digital format by the U.S. Geological Survey, Kentucky Transportation Cabinet (KYTC), Kentucky Division of Geographic Information, Kentucky Geographic Network, and the National Agriculture Imagery Program (NAIP). Ortho imagery was provided by NAIP in 2016, and has a 1 meter ground resolution.



In cooperation with the Federal Emergency Management Agency (FEMA) and local communities in Kentucky, this Flood Insurance Rate Map was developed by the Kentucky Division of Water in a digital statewide format to assist communities in their efforts to minimize the loss of property and life through effectively managing development in flood-prone areas. The State of Kentucky has implemented a long term approach to floodplain management to reduce the impacts of flooding. This is demonstrated by the State's commitment to map floodplain areas at the local level. As part of this effort, the Kentucky Division of Water is working closely with FEMA as a Cooperating Technical Partner to produce and maintain this digital FIRM.



National Flood Insurance Program

**NATIONAL FLOOD INSURANCE PROGRAM
FLOOD INSURANCE RATE MAP**

HARRISON COUNTY, KENTUCKY
and Incorporated Areas

PANEL 250 of 300

Panel Contains:

COMMUNITY	NUMBER	PANEL	SUFFIX
HARRISON COUNTY	210329	0250	D

PRELIMINARY
10/13/2022

VERSION NUMBER
2.7.5.6

MAP NUMBER
21097C0250D

MAP REVISED

State of Kentucky
Federal Emergency Management Agency