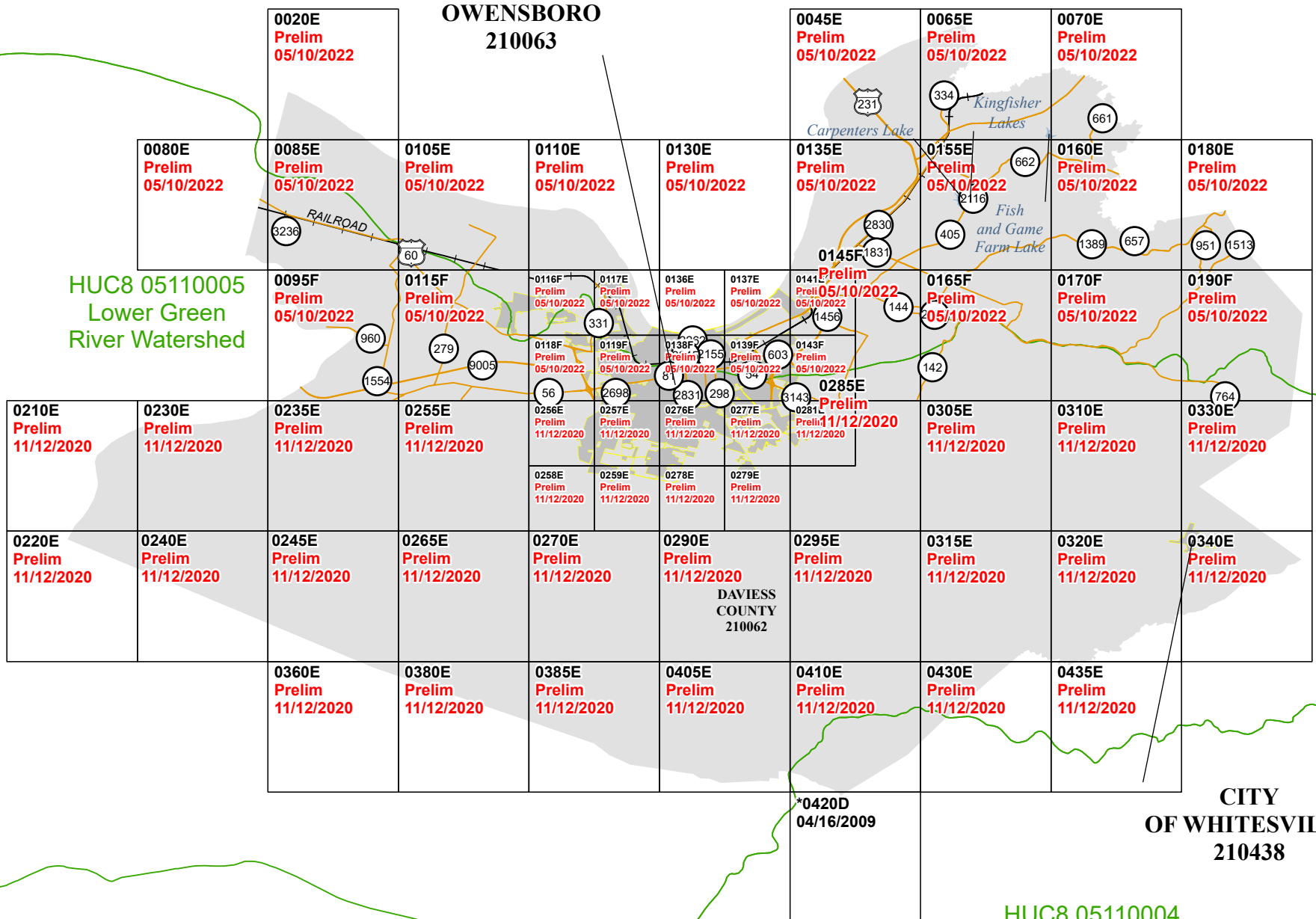


HUC8 05140201  
Lower Ohio-Little  
Pigeon Watershed


CITY OF  
OWENSBORO  
210063

HUC8 05110005  
Lower Green  
River Watershed



CITY OF WHITESVILLE  
210438

HUC8 05110004  
Rough River  
Watershed




THE INFORMATION DEPICTED ON THIS MAP AND SUPPORTING DOCUMENTATION ARE ALSO AVAILABLE IN DIGITAL FORMAT AT [HTTPS://MSC.FEMA.GOV](https://MSC.FEMA.GOV)  
SEE FLOOD INSURANCE STUDY FOR ADDITIONAL INFORMATION

**NATIONAL FLOOD INSURANCE PROGRAM**  
FLOOD INSURANCE RATE MAP INDEX

DAVIESS COUNTY, KENTUCKY And Incorporated Areas

PANELS PRINTED:  
0020, 0045, 0065, 0070, 0080, 0085, 0095, 0105, 0110, 0115, 0116, 0117, 0118, 0119, 0130, 0135, 0136, 0137, 0138, 0139, 0141, 0143, 0145, 0155, 0160, 0165, 0170, 0180, 0190, 0210, 0220, 0230, 0235, 0240, 0245, 0255, 0256, 0257, 0258, 0259, 0265, 0270, 0276, 0277, 0278, 0279, 0281, 0285, 0290, 0295, 0305, 0310, 0315, 0320, 0330, 0340, 0360, 0380, 0385, 0405, 0410, 0430, 0435

  
**FEMA**

MAP NUMBER  
21059CIND1F

EFFECTIVE DATE  
Prelim Issue Date: 05/10/2022

\* PANEL NOT PRINTED - NO SPECIAL FLOOD HAZARD AREAS