
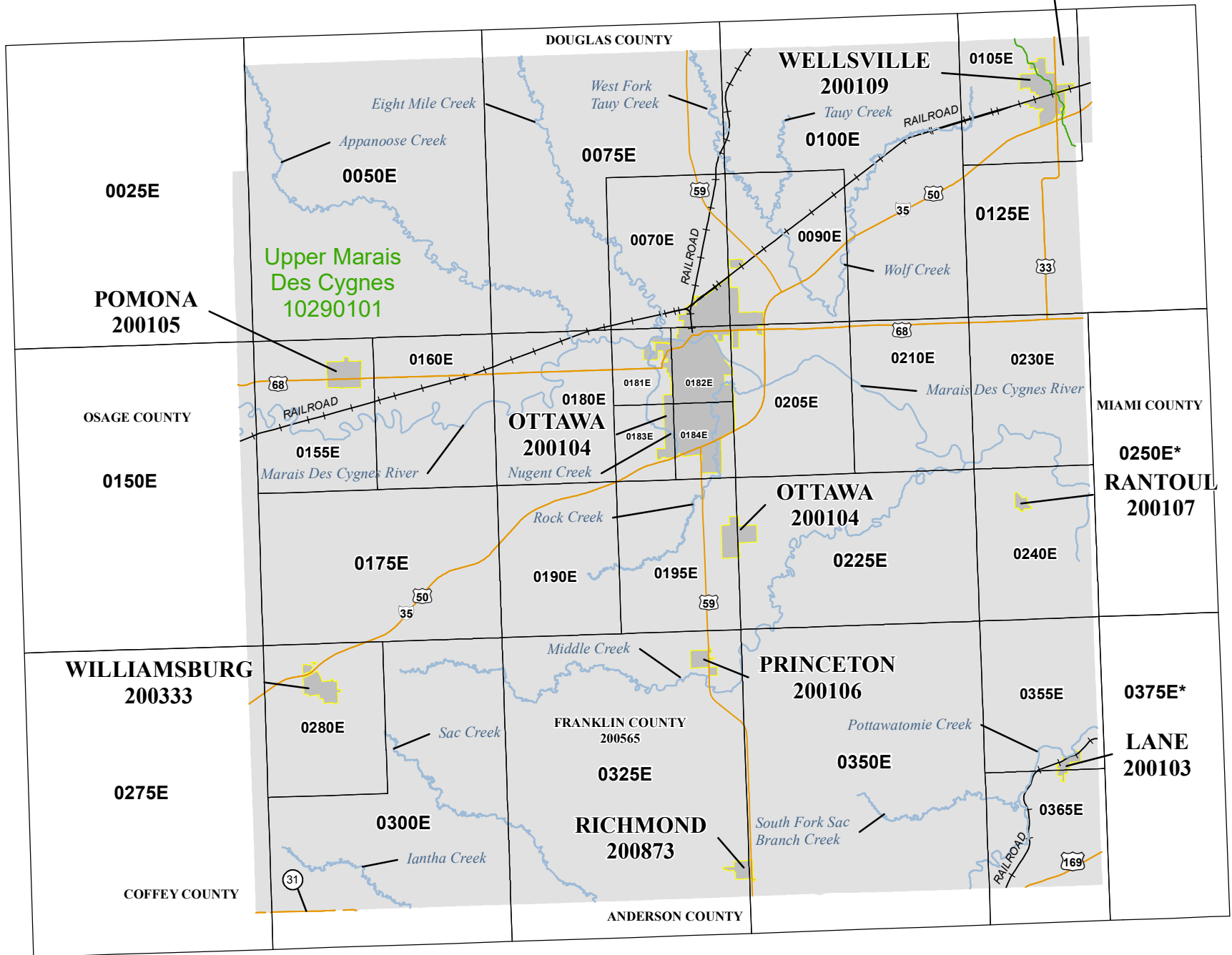


HUC8 810290102
Lower Marais Des Cygnes



Map Projection:
StatePlane Kansas South FIPS 1502 Feet;
North American Datum 1983


THE INFORMATION DEPICTED ON THIS MAP AND SUPPORTING
DOCUMENTATION ARE ALSO AVAILABLE IN DIGITAL FORMAT AT

[HTTPS://MSC.FEMA.GOV](https://MSC.FEMA.GOV)

SEE FLOOD INSURANCE STUDY FOR ADDITIONAL INFORMATION

* PANEL NOT PRINTED

COUNTY LOCATOR



NATIONAL FLOOD INSURANCE PROGRAM

FLOOD INSURANCE RATE MAP INDEX

FRANKLIN COUNTY, KANSAS and Incorporated Areas

PANELS PRINTED:

0025, 0050, 0070, 0075, 0090, 0100, 0105, 0125, 0150, 0155, 0160,
0175, 0180, 0181, 0182, 0183, 0184, 0190, 0195, 0205, 0210, 0225,
0230, 0240, 0275, 0280, 0300, 0325, 0350, 0355, 0365



FEMA

PRELIMINARY
6/9/2020

MAP NUMBER
20059CIND08

MAP REVISED