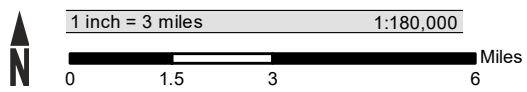
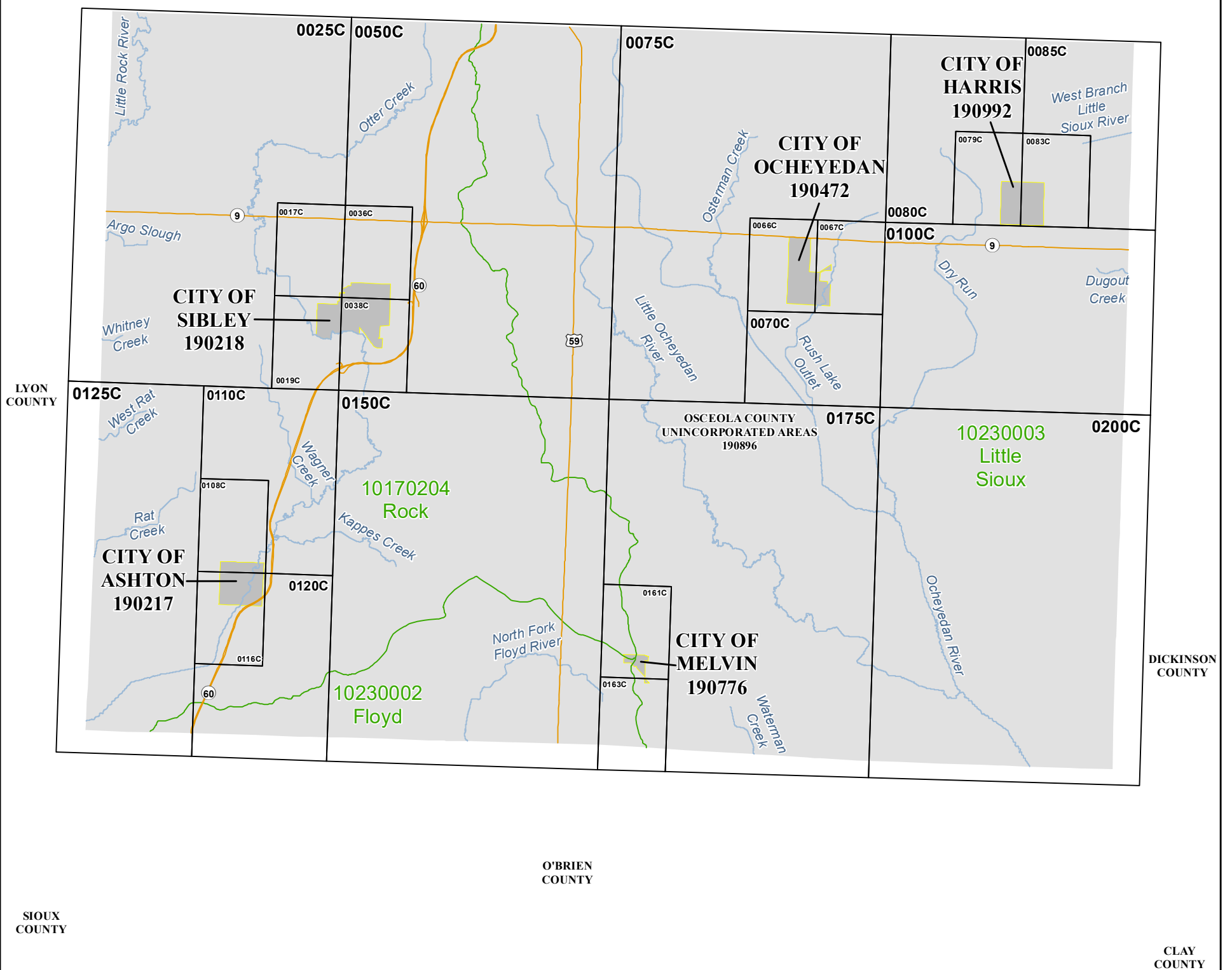


NOBLES  
COUNTY, MN

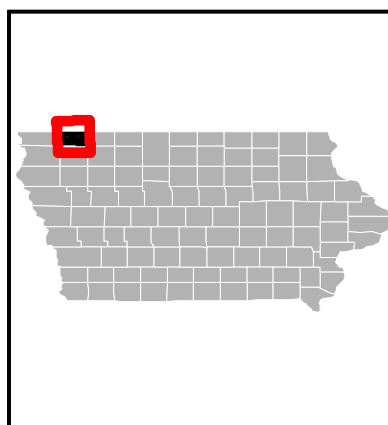
JACKSON  
COUNTY, MN



Map Projection:  
Universal Transverse Mercator Zone 15 North  
North American Datum 1983

THE INFORMATION DEPICTED ON THIS MAP AND SUPPORTING  
DOCUMENTATION ARE ALSO AVAILABLE IN DIGITAL FORMAT AT  
[HTTPS://MSC.FEMA.GOV](https://MSC.FEMA.GOV)

SEE FLOOD INSURANCE STUDY FOR ADDITIONAL INFORMATION



### NATIONAL FLOOD INSURANCE PROGRAM FLOOD INSURANCE RATE MAP INDEX

OSCEOLA COUNTY, IOWA and Incorporated Areas

PANELS PRINTED:

0017, 0019, 0025, 0036, 0038, 0050, 0066, 0067, 0070, 0075, 0079, 0080, 0083, 0085, 0100, 0108, 0110, 0116, 0120, 0125, 0150, 0161, 0163, 0175, 0200



FEMA

MAP NUMBER  
19143CIND0A

EFFECTIVE DATE