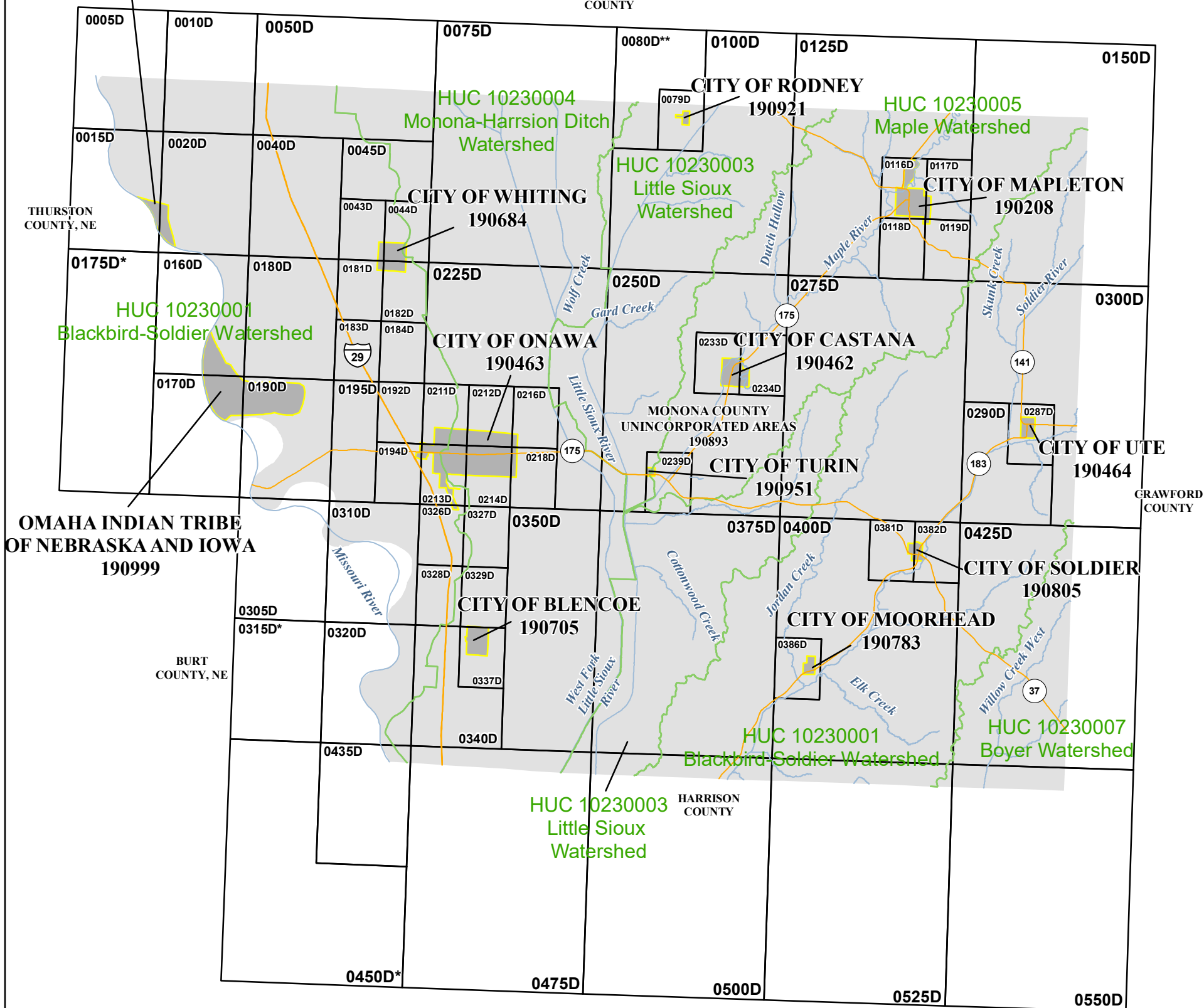


**OMAHA INDIAN TRIBE
OF NEBRASKA AND IOWA
190999**

WOODBURY COUNTY




**OMAHA INDIAN TRIBE
OF NEBRASKA AND IOWA
190999**

BURT COUNTY, NE

CRAWFORD COUNTY

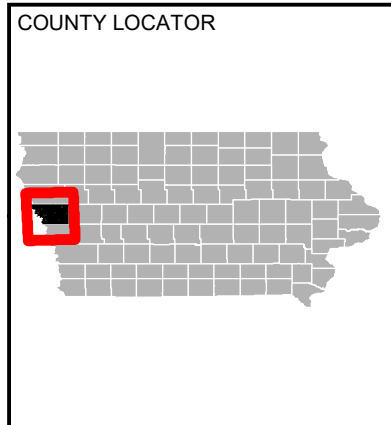
HARRISON COUNTY



Map Projection:
Universal Transverse Mercator Zone 15 North:
North American Datum 1983

THE INFORMATION DEPICTED ON THIS MAP AND SUPPORTING DOCUMENTATION ARE ALSO AVAILABLE IN DIGITAL FORMAT AT [HTTP://MSC.FEMA.GOV](http://MSC.FEMA.GOV)

SEE FLOOD INSURANCE STUDY FOR ADDITIONAL INFORMATION
*PANEL NOT PRINTED -- AREA OUTSIDE OF COUNTY BOUNDARY
**PANEL NOT PRINTED -- NO SPECIAL FLOOD HAZARD AREAS



**NATIONAL FLOOD INSURANCE PROGRAM
FLOOD INSURANCE RATE MAP INDEX**

MONONA COUNTY, IOWA and Incorporated Areas

PANELS PRINTED:
0005, 0010, 0015, 0020, 0040, 0043, 0044, 0045, 0050, 0075, 0079, 0100, 0116, 0117, 0118, 0119, 0125, 0150, 0160, 0170, 0180, 0181, 0182, 0183, 0184, 0190, 0192, 0194, 0195, 0211, 0212, 0213, 0214, 0216, 0218, 0225, 0233, 0234, 0239, 0250, 0275, 0287, 0290, 0300, 0305, 0310, 0320, 0326, 0327, 0328, 0329, 0337, 0340, 0350, 0375, 0381, 0382, 0386, 0400, 0425, 0435, 0475, 0500, 0525, 0550

**PRELIMINARY
2/28/2020**



FEMA

MAP NUMBER
19133CIND0A
MAP REVISED