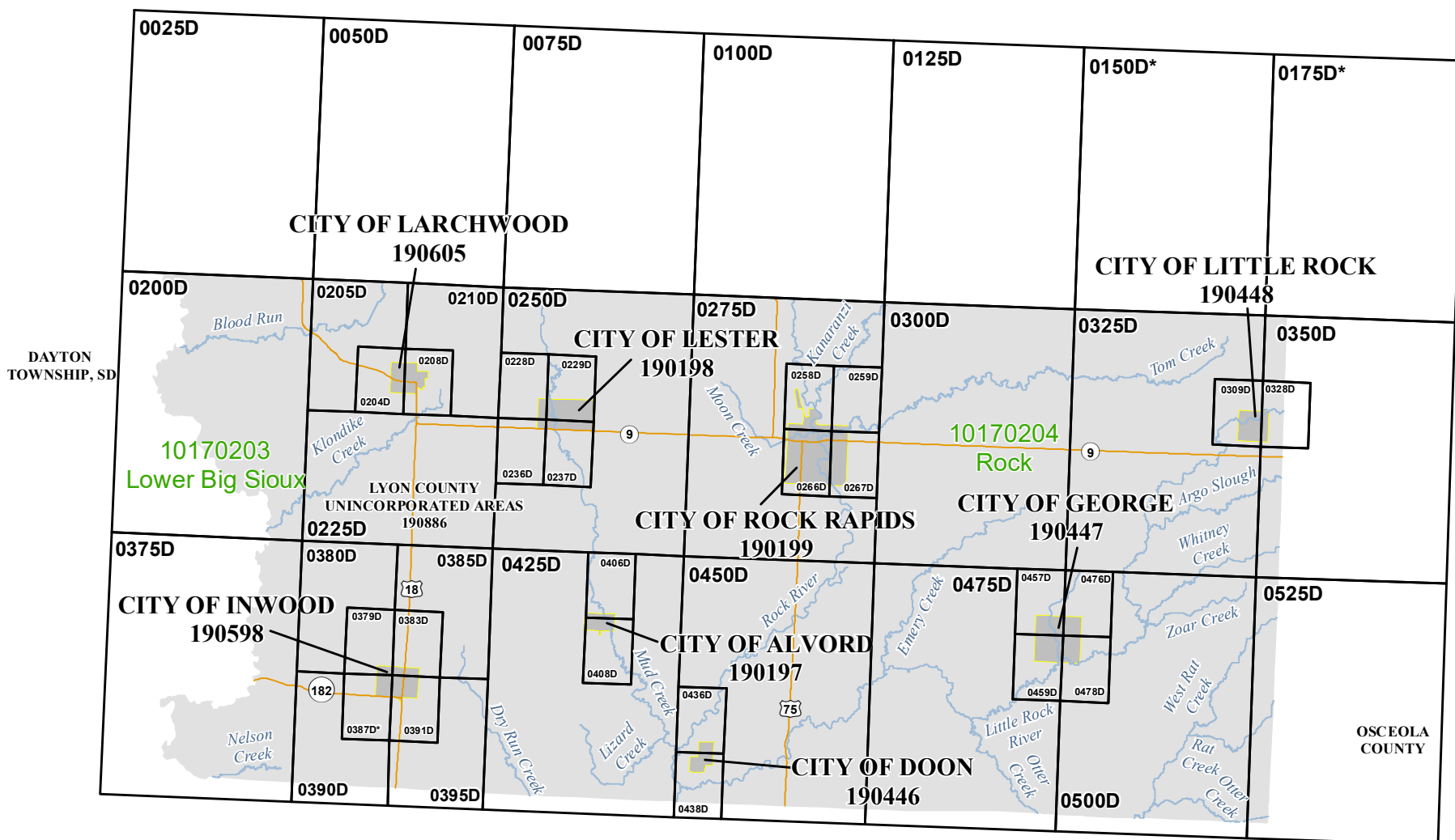
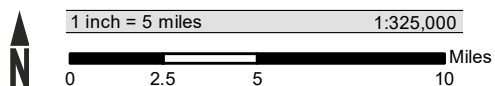


NOBLES
COUNTY, MN



SIOUX
COUNTY

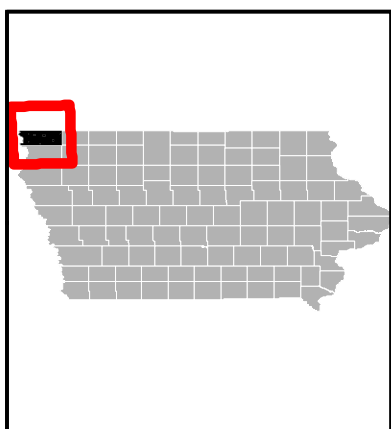


Map Projection:
Universal Transverse Mercator Zone 15 North
North American Datum 1983

THE INFORMATION DEPICTED ON THIS MAP AND SUPPORTING
DOCUMENTATION ARE ALSO AVAILABLE IN DIGITAL FORMAT AT
[HTTPS://MSC.FEMA.GOV](https://MSC.FEMA.GOV)

SEE FLOOD INSURANCE STUDY FOR ADDITIONAL INFORMATION

*PANEL NOT PRINTED - NO SPECIAL FLOOD HAZARD AREAS



NATIONAL FLOOD INSURANCE PROGRAM FLOOD INSURANCE RATE MAP INDEX

LYON COUNTY, IOWA and Incorporated Areas

PANELS PRINTED:

0025, 0050, 0075, 0100, 0125, 0200, 0204, 0205, 0208, 0210, 0225, 0228, 0229, 0236,
0237, 0250, 0258, 0259, 0266, 0267, 0275, 0300, 0309, 0325, 0328, 0350, 0375, 0379,
0380, 0383, 0385, 0390, 0391, 0395, 0406, 0408, 0425, 0436, 0438, 0450, 0457, 0459,
0475, 0476, 0478, 0500, 0525

PRELIMINARY
11/22/2019



FEMA

MAP NUMBER
19119CIND0A
EFFECTIVE DATE