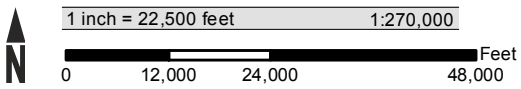
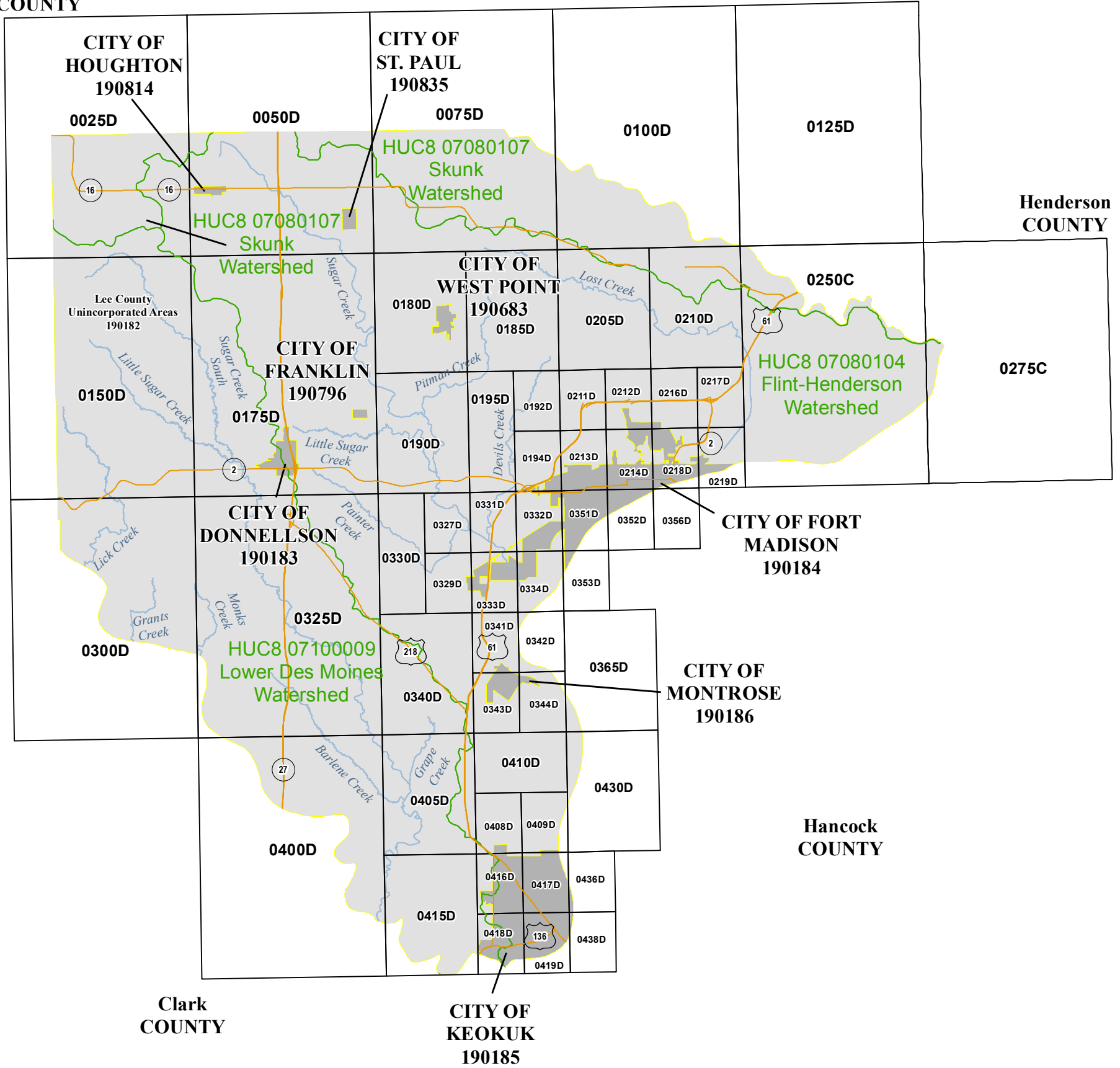


Henry
COUNTY

Des
Moines
COUNTY

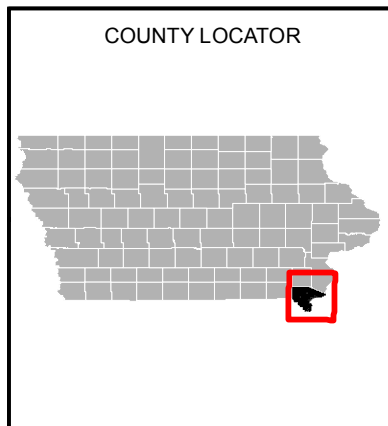
Van Buren
COUNTY



Map Projection:
Universal Transverse Mercator Zone 15 North:
North American Datum 1983

THE INFORMATION DEPICTED ON THIS MAP AND SUPPORTING
DOCUMENTATION ARE ALSO AVAILABLE IN DIGITAL FORMAT AT
[HTTP://MSC.FEMA.GOV](http://MSC.FEMA.GOV)

SEE FLOOD INSURANCE STUDY FOR ADDITIONAL INFORMATION



NATIONAL FLOOD INSURANCE PROGRAM
FLOOD INSURANCE RATE MAP INDEX

LEE COUNTY, IOWA and Incorporated Areas

PANELS PRINTED:

0025, 0050, 0075, 0125, 0150, 0175, 0180, 0190, 0192, 0194, 0195,
0205, 0210, 0211, 0212, 0213, 0214, 0216, 0217, 0218, 0219, 0250,
0275, 0300, 0325, 0327, 0329, 0330, 0331, 0332, 0333, 0334, 0340,
0341, 0342, 0343, 0344, 0351, 0352, 0353, 0356, 0400, 0405, 0408,
0409, 0410, 0415, 0416, 0417, 0418, 0419, 0430, 0436, 0438



FEMA

MAP NUMBER
06067CIND0B
MAP REVISED