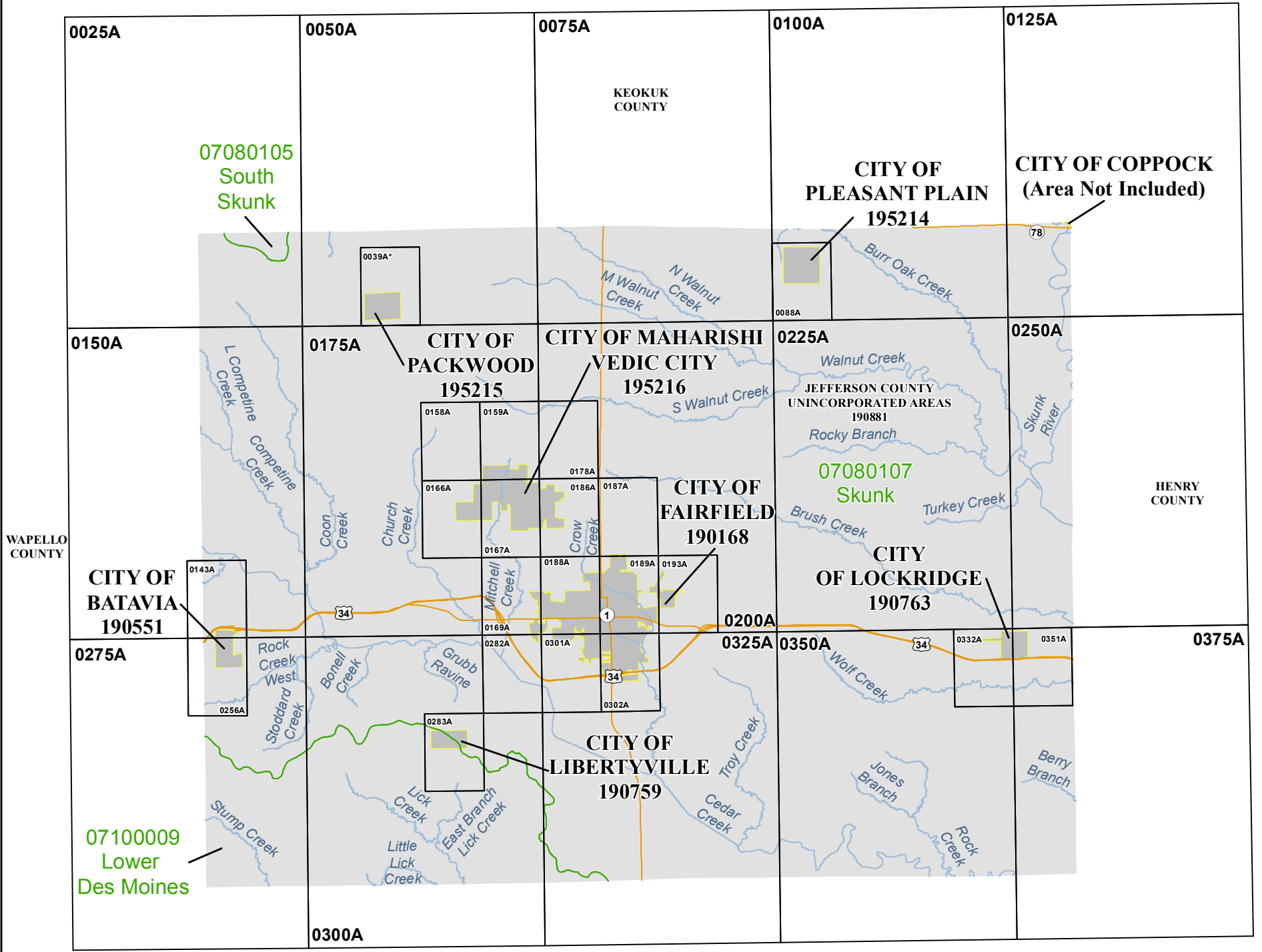


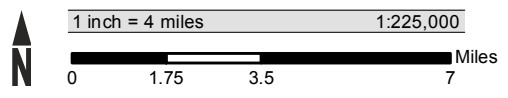
KEOKUK COUNTY

WASHINGTON COUNTY



DAVIS COUNTY

VAN BUREN COUNTY

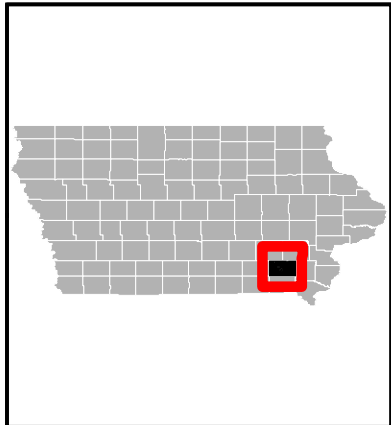


Map Projection:  
Universal Transverse Mercator Zone 15 North  
North American Datum 1983

THE INFORMATION DEPICTED ON THIS MAP AND SUPPORTING DOCUMENTATION ARE ALSO AVAILABLE IN DIGITAL FORMAT AT [HTTP://MSC.FEMA.GOV](http://MSC.FEMA.GOV)

SEE FLOOD INSURANCE STUDY FOR ADDITIONAL INFORMATION

\*PANEL NOT PRINTED - NO SPECIAL FLOOD HAZARD AREAS



### NATIONAL FLOOD INSURANCE PROGRAM FLOOD INSURANCE RATE MAP INDEX

JEFFERSON COUNTY, IOWA and Incorporated Areas

PANELS PRINTED:  
0025, 0050, 0075, 0088, 0100, 0125, 0143, 0150, 0158, 0159, 0166, 0167, 0169, 0175, 0178, 0186, 0187, 0188, 0189, 0193, 0200, 0225, 0250, 0256, 0275, 0282, 0283, 0300, 0301, 0301, 0302, 0325, 0332, 0350, 0351, 0375



# FEMA

MAP NUMBER  
19101CIND0A  
EFFECTIVE DATE