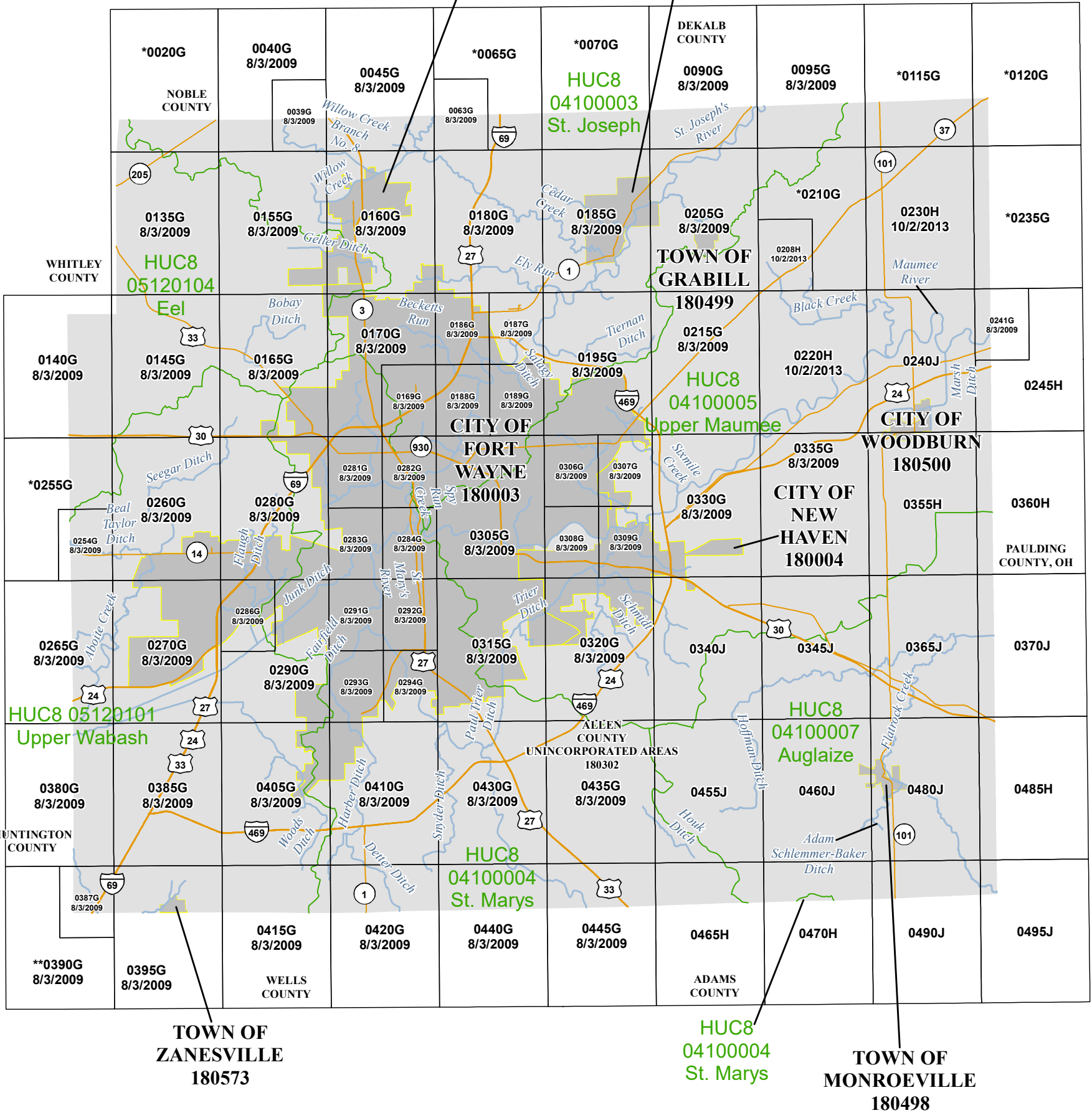


**TOWN OF HUNTERTOWN
180005**

**TOWN OF LEO-CEDARVILLE
180518**




**TOWN OF ZANESVILLE
180573**

**TOWN OF MONROEVILLE
180498**

ATTENTION: The corporate limits shown on this FIRM Index are based on the best information available at the time of publication. As such, they may be more current than those shown on FIRM panels issued before [most recent FIRM panel date].

**PRELIMINARY
12/9/2021**



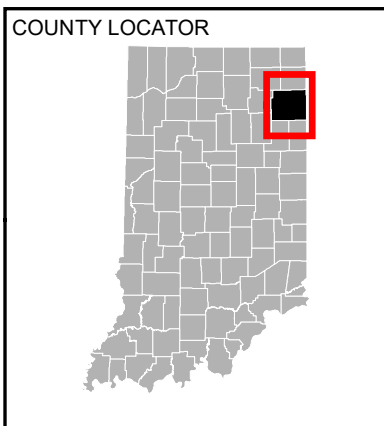
Map Projection:
State Plane Indiana East 1301;
North American Datum 1983

THE INFORMATION DEPICTED ON THIS MAP AND SUPPORTING DOCUMENTATION ARE ALSO AVAILABLE IN DIGITAL FORMAT AT

[HTTPS://MSC.FEMA.GOV](https://MSC.FEMA.GOV)

SEE FLOOD INSURANCE STUDY FOR ADDITIONAL INFORMATION

* PANEL NOT PRINTED - NO SPECIAL FLOOD HAZARD AREAS
** PANEL NOT PRINTED - AREA OUTSIDE COUNTY BOUNDARY



**NATIONAL FLOOD INSURANCE PROGRAM
FLOOD INSURANCE RATE MAP INDEX**

ALLEN COUNTY, INDIANA and Incorporated Areas

PANELS PRINTED:
0039, 0040, 0045, 0063, 0090, 0095, 0135, 0140, 0145, 0155, 0160, 0165, 0169, 0170, 0180, 0185, 0186, 0187, 0188, 0189, 0195, 0205, 0208, 0215, 0220, 0230, 0240, 0241, 0245, 0254, 0260, 0265, 0270, 0280, 0281, 0282, 0283, 0284, 0286, 0290, 0291, 0292, 0293, 0294, 0305, 0306, 0307, 0308, 0309, 0315, 0320, 0330, 0335, 0340, 0345, 0355, 0360, 0365, 0370, 0380, 0385, 0387, 0395, 0405, 0410, 0415, 0420, 0430, 0435, 0440, 0445, 0455, 0460, 0465, 0470, 0480, 0485, 0490, 0495



FEMA

MAP NUMBER
18003CIND0D
MAP REVISED