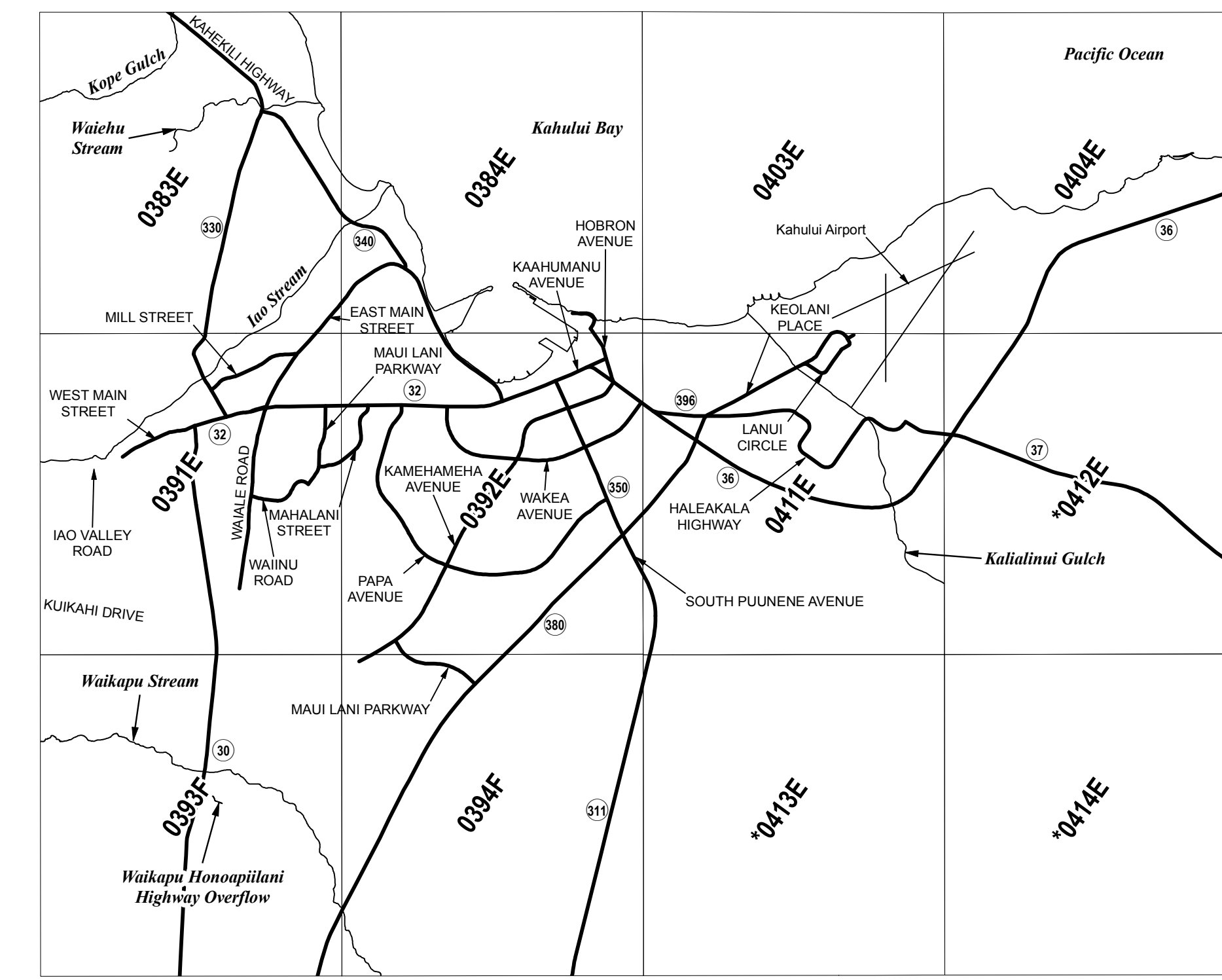


FIRM Panel Dates For Printed Panels of Maui County, HI					
Panel	Effective Date	Panel	Effective Date	Panel	Effective Date
0020 F	September 19, 2012	0259 F	September 19, 2012	0512 F	September 19, 2012
0070 F	September 19, 2012	0262 F	September 19, 2012	0513 F	September 19, 2012
0090 F	September 19, 2012	0263 F	September 19, 2012	0514 F	September 19, 2012
0115 F	September 19, 2012	0264 F	September 19, 2012	0525 F	September 19, 2012
0129 F	September 19, 2012	0266 F	September 19, 2012	0531 F	September 19, 2012
0131 F	September 25, 2009	0267 F	September 25, 2009	0532 F	September 19, 2012
0133 F	September 25, 2009	0286 E	September 25, 2009	0534 F	September 19, 2012
0136 F	September 25, 2009	0287 E	September 25, 2009	0553 F	September 19, 2012
0137 F	September 25, 2009	0289 E	September 25, 2009	0554 F	September 19, 2012
0138 F	September 25, 2009	0293 E	September 25, 2009	0556 F	September 19, 2012
0139 F	September 19, 2012	0325 F	September 19, 2012	0557 G	September 19, 2012
0143 F	September 19, 2012	0350 F	September 19, 2012	0558 F	September 19, 2012
0144 F	September 19, 2012	0351 F	September 19, 2012	0559 F	September 19, 2012
0155 F	September 19, 2012	0353 F	September 19, 2012	0567 F	September 19, 2012
0160 F	September 19, 2012	0361 F	September 19, 2012	0580 F	September 19, 2012
0165 F	September 19, 2012	0362 F	September 19, 2012	0586 G	September 19, 2012
0170 F	September 19, 2012	0364 F	September 19, 2012	0588 G	September 19, 2012
0185 F	September 19, 2012	0368 F	September 19, 2012	0635 E	September 25, 2009
0186 F	September 25, 2009	0377 E	September 25, 2009	0655 E	September 25, 2009
0187 F	September 25, 2009	0381 F	September 25, 2009	0660 E	September 25, 2009
0189 F	September 25, 2009	0383 E	September 25, 2009	0670 E	September 25, 2009
0193 F	September 25, 2009	0384 E	September 25, 2009	0676 F	September 19, 2012
0194 F	September 25, 2009	0389 F	September 19, 2012	0678 F	September 19, 2012
0205 F	September 25, 2009	0391 E	September 25, 2009	0686 F	September 19, 2012
0210 E	September 25, 2009	0392 E	September 25, 2009	0688 F	September 19, 2012
0213 F	September 19, 2012	0393 F	September 19, 2012	0689 F	September 19, 2012
0214 F	September 19, 2012	0394 F	September 19, 2012	0695 F	September 19, 2012
0218 F	September 25, 2009	0403 E	September 25, 2009	0715 F	September 19, 2012
0219 F	September 25, 2009	0404 E	September 25, 2009	0720 F	September 19, 2012
0231 F	September 25, 2009	0406 E	September 25, 2009	0735 F	September 19, 2012
0232 F	September 25, 2009	0407 E	September 25, 2009	0740 F	September 19, 2012
0233 F	September 25, 2009	0408 E	September 25, 2009	0745 F	September 19, 2012
0234 F	September 25, 2009	0411 E	September 25, 2009	0755 F	September 19, 2012
0236 F	September 25, 2009	0426 E	September 25, 2009	0760 F	September 19, 2012
0237 F	September 25, 2009	0427 E	September 25, 2009	0800 E	September 25, 2009
0238 F	September 25, 2009	0435 E	September 25, 2009	0825 E	September 25, 2009
0239 F	September 25, 2009	0465 E	September 25, 2009		
0241 F	September 25, 2009	0500 F	September 19, 2012		
0258 F	September 19, 2012				



INSET A

MAP DATES

This FIRM Index displays the map date for each FIRM panel at the time that this Index was printed. Because this Index may not be distributed to unaffected communities in subsequent revisions, users may determine the current map date for each FIRM panel by calling the FEMA Map Information eXchange at 1-877-FEMA-MAP (1-877-336-2627) or visit the FEMA Map Service Center website at <http://msc.fema.gov>.

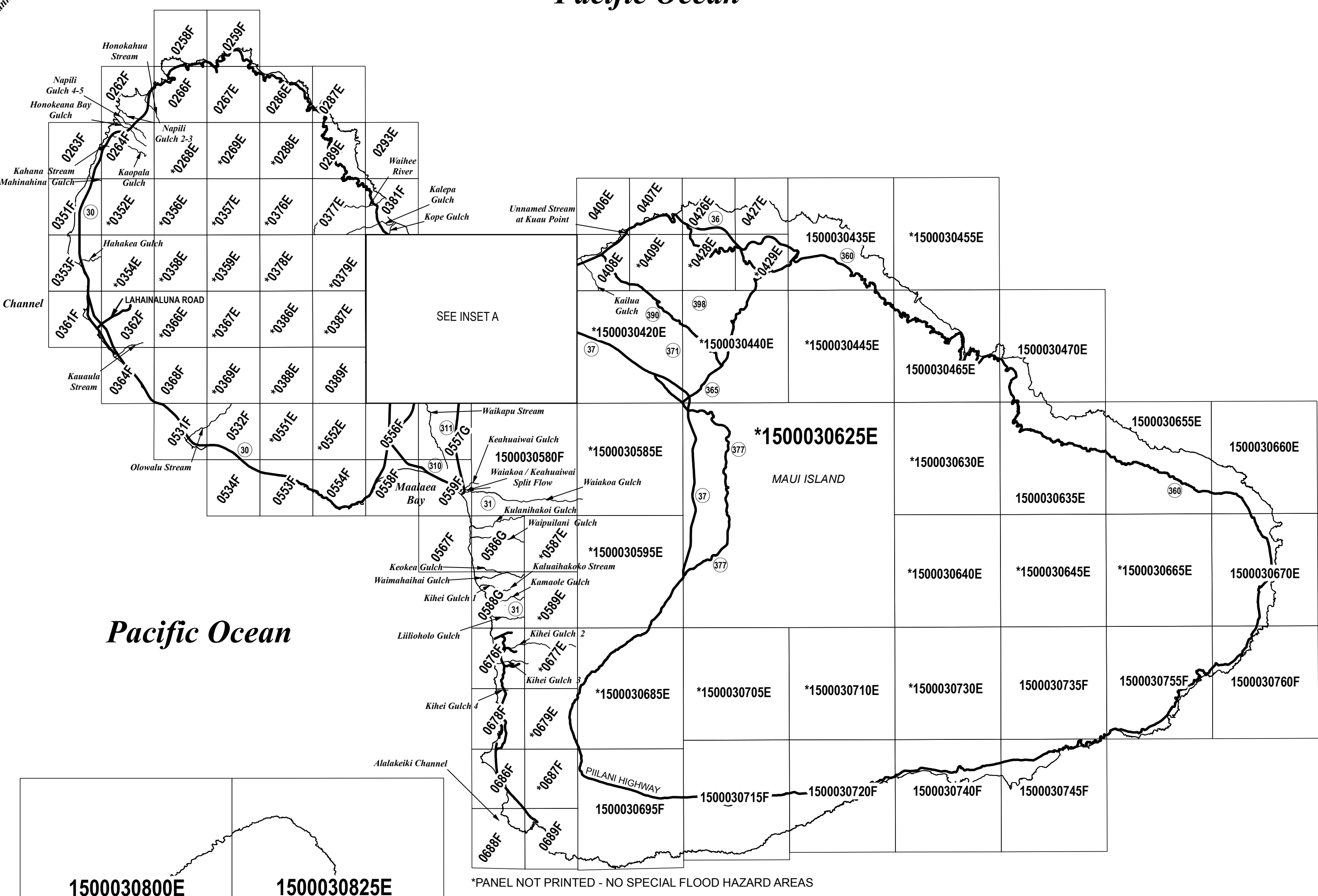
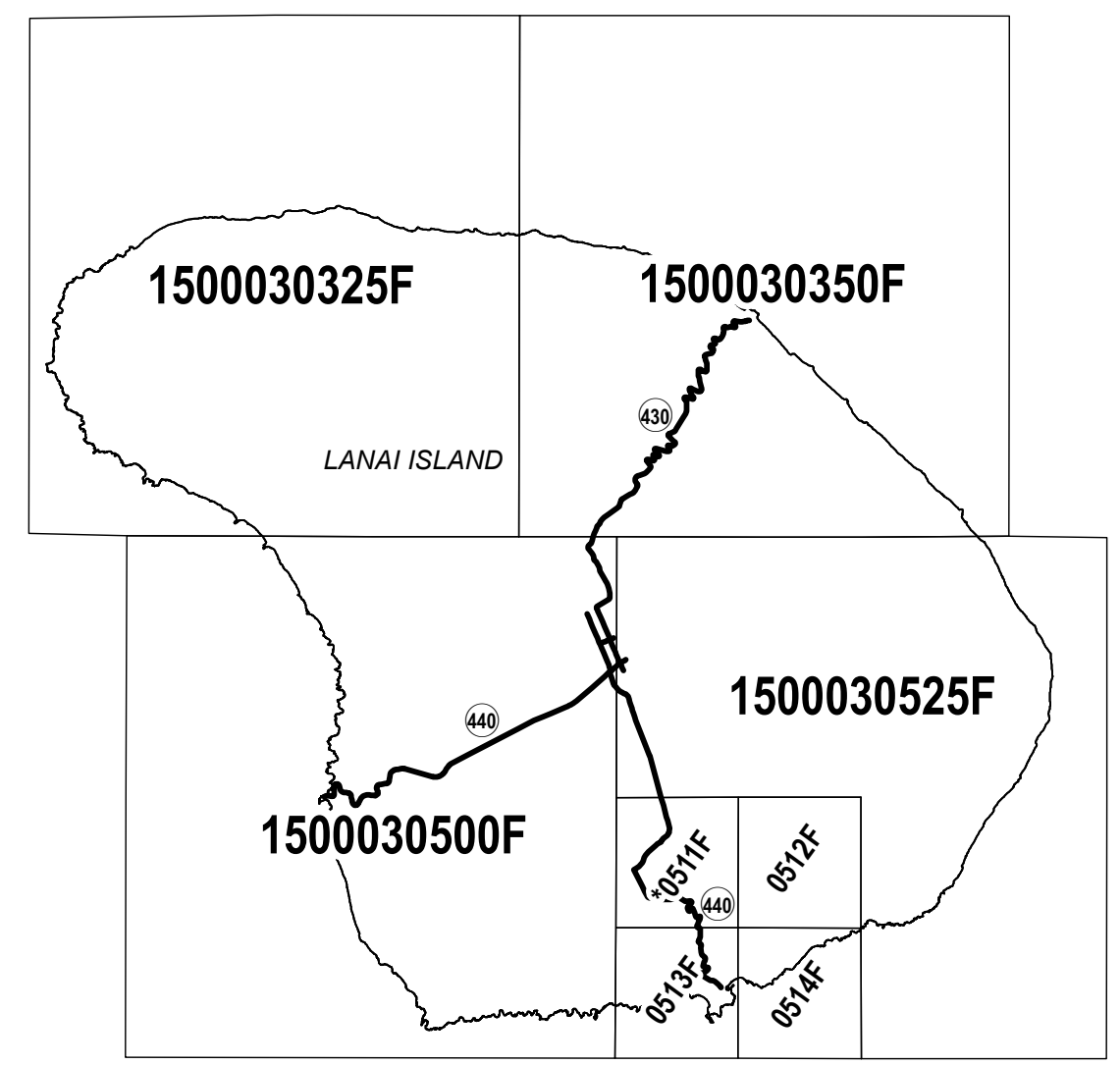
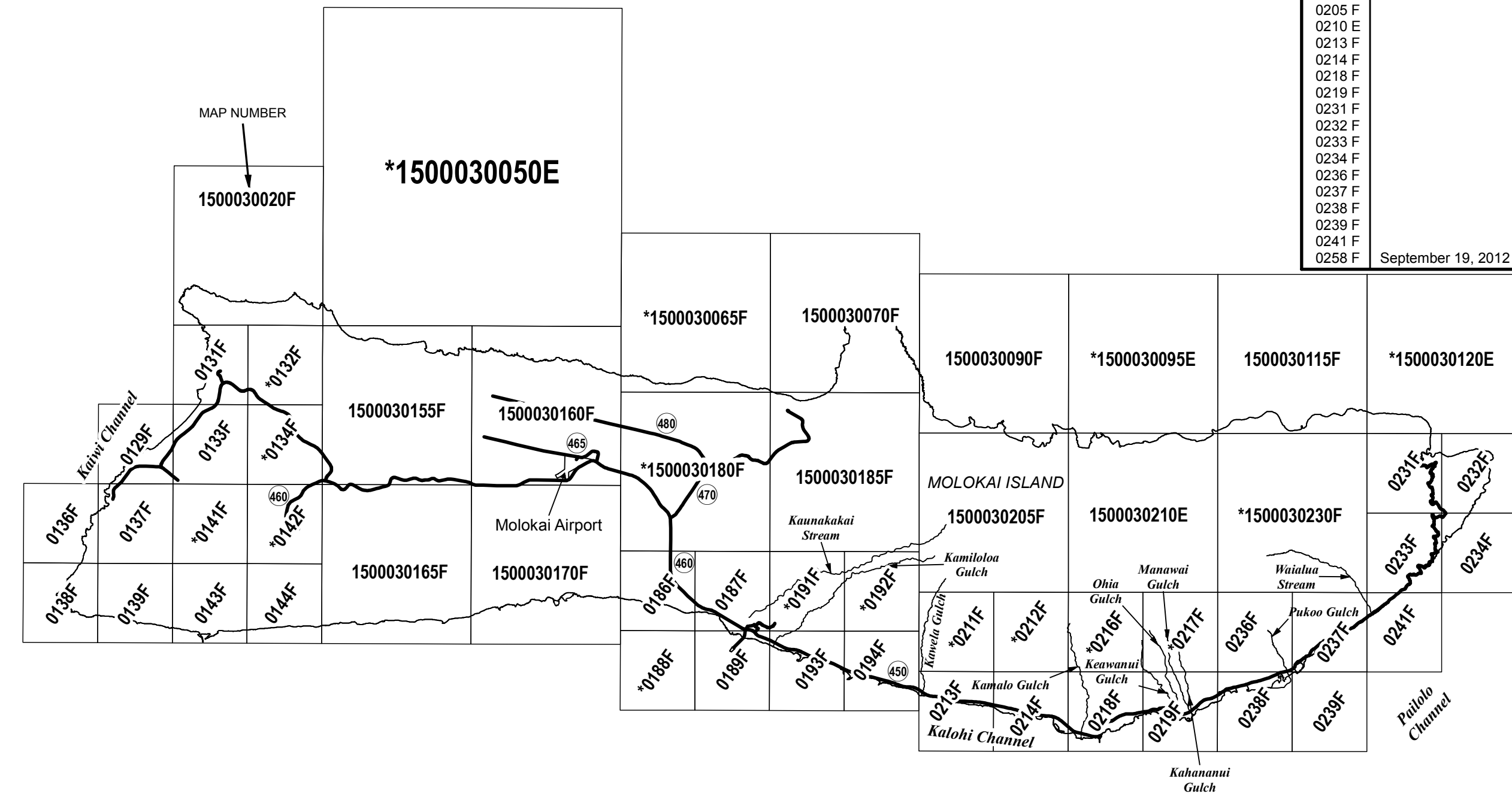
Communities annexing land on adjacent FIRM panels must obtain a current copy of the adjacent panel as well as the current FIRM Index. These may be ordered directly from the Map Service Center at the number listed above.

NOTE TO USER

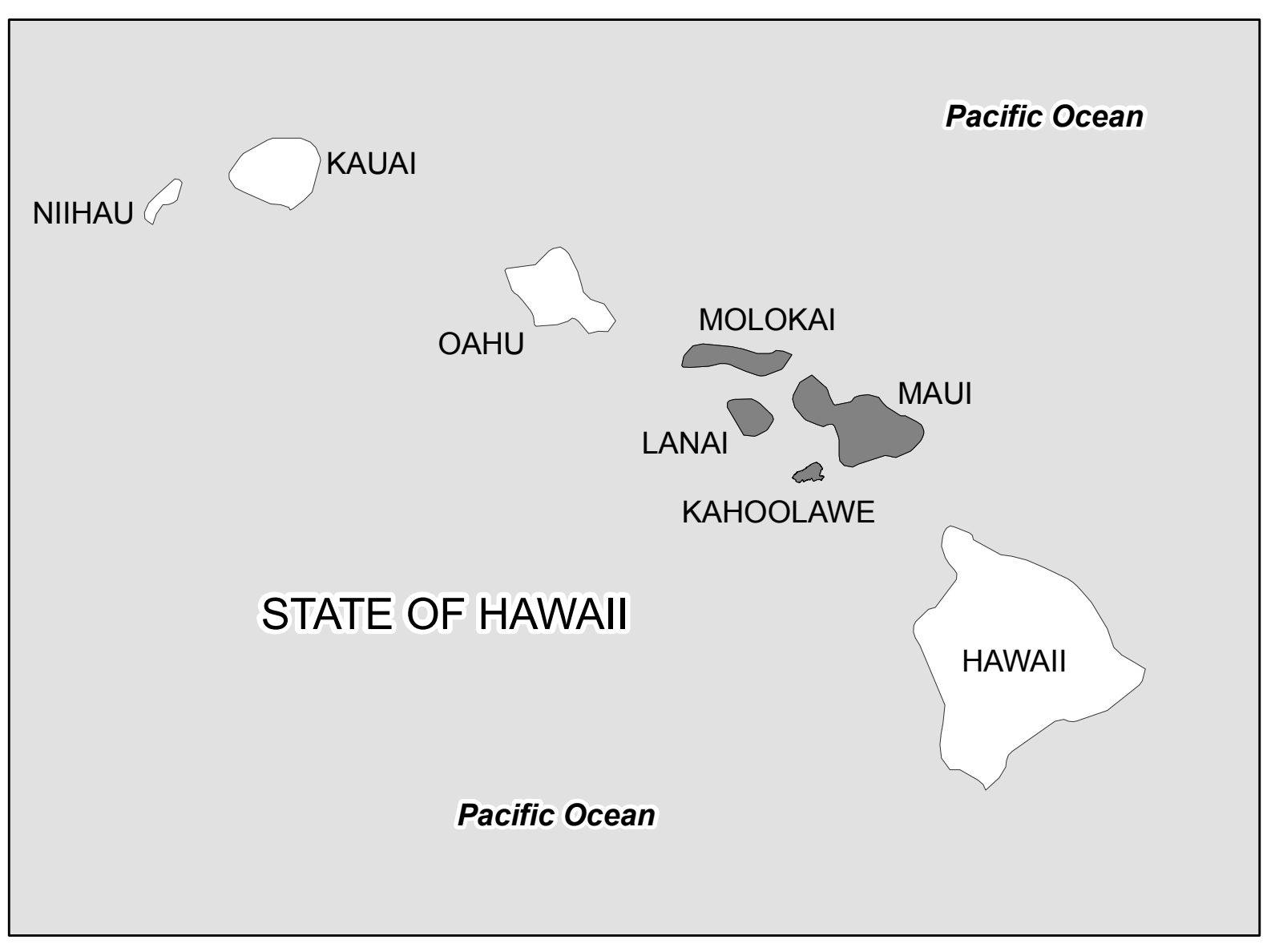

Future revisions to this FIRM Index will only be issued to communities that are located on FIRM panels being revised. This FIRM Index therefore remains valid for FIRM panels dated [date] or earlier. Please refer to the "MOST RECENT FIRM PANEL DATE" column in the Listing of Communities table to determine the most recent FIRM Index date for each community.

NOTE TO USER

FEMA maintains information about map features, such as street locations and names, in or near designated flood hazard areas. Requests to revise information in or near designated flood hazard areas may be provided to FEMA during the community review period, at the final Consultation Coordination Officer's meeting, or during the statutory 90-day appeal period. Approved requests for changes will be shown on the final printed FIRM.



MAP REPOSITORY
(Maps available for reference only, not for distribution.)
County of Maui Planning Department
2200 Main Street
Suite 315
Wailuku, Hawaii 96793



MAP LOCATOR

MAP INDEX

FIRM FLOOD INSURANCE RATE MAP MAUI COUNTY, HAWAII

MAP INDEX

PANELS PRINTED: 20, 70, 90, 115, 129, 131, 133, 136, 137, 138, 139, 143, 144, 155, 160, 165, 170, 185, 186, 187, 189, 193, 194, 205, 210, 213, 214, 218, 219, 231, 232, 233, 234, 236, 237, 238, 239, 241, 258, 259, 262, 263, 264, 266, 267, 286, 287, 289, 293, 325, 350, 351, 353, 361, 362, 364, 368, 377, 381, 383, 384, 389, 391, 392, 393, 394, 403, 404, 406, 407, 408, 411, 426, 427, 435, 465, 470, 500, 512, 513, 514, 525, 531, 532, 534, 553, 554, 556, 557, 558, 559, 567, 580, 586, 588, 635, 655, 660, 670, 676, 678, 686, 688, 689, 695, 715, 720, 735, 740, 745, 755, 760, 800, 825

MAP NUMBER
150003IND00

MAP REVISED
PRELIMINARY
AUG 08 2014

Federal Emergency Management Agency