


Dry Tortugas National Park is located in Monroe County, but is not mapped on this FIRM. Please note that all land area within the Dry Tortugas National Park is located in the Coastal Barrier Resources System (CBRS) as an Otherwise Protected Area identified November 16, 1991. Current information on these areas is provided by the U.S. Fish and Wildlife Service (FWS). NFIP flood insurance is not available within CBRS areas for structures that are built or substantially improved on or after November 16, 1991. Users should reference the most up-to-date information provided by FWS to determine NFIP insurance eligibility. The official maps and additional information regarding CBRS areas are provided on the FWS website at: www.fws.gov/cbra. FEMA also includes the official boundaries from FWS on our interactive and dynamic flood maps available through the FEMA Map Service Center.

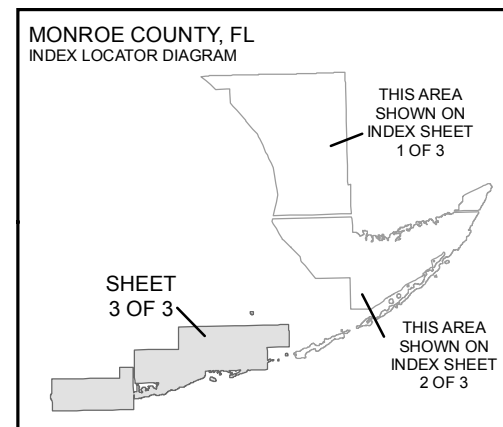
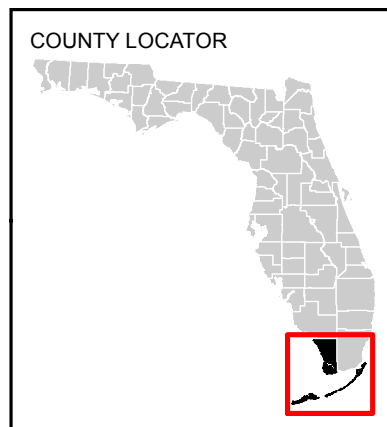


Map Projection:
 Universal Transverse Mercator, Zone 17N; North American Datum 1983;
 Western Hemisphere; Vertical Datum: NAVD 88

THE INFORMATION DEPICTED ON THIS MAP AND SUPPORTING DOCUMENTATION ARE ALSO AVAILABLE IN DIGITAL FORMAT AT [HTTPS://MSC.FEMA.GOV](https://MSC.FEMA.GOV)

SEE FLOOD INSURANCE STUDY FOR ADDITIONAL INFORMATION

* PANEL NOT PRINTED - OPEN WATER AREA



NATIONAL FLOOD INSURANCE PROGRAM

FLOOD INSURANCE RATE MAP INDEX (Sheet 3 of 3)

MONROE COUNTY, FLORIDA and Incorporated Areas

PANELS PRINTED:

1050, 1075, 1100, 1125, 1250, 1275, 1280, 1285, 1290, 1291, 1292, 1293, 1294, 1305, 1306, 1307, 1308, 1309, 1311, 1312, 1313, 1314, 1316, 1317, 1318, 1319, 1326, 1327, 1328, 1329, 1335, 1336, 1337, 1338, 1339, 1345, 1355, 1360, 1365, 1450, 1475, 1500, 1504, 1506, 1508, 1509, 1512, 1516, 1517, 1526, 1527, 1528, 1529, 1531, 1532, 1533, 1534, 1536, 1537, 1541, 1551, 1552, 1553, 1554, 1556, 1557, 1580, 1585

PRELIMINARY
 12/27/2019



FEMA

MAP NUMBER
 12087CIND3B

MAP REVISED