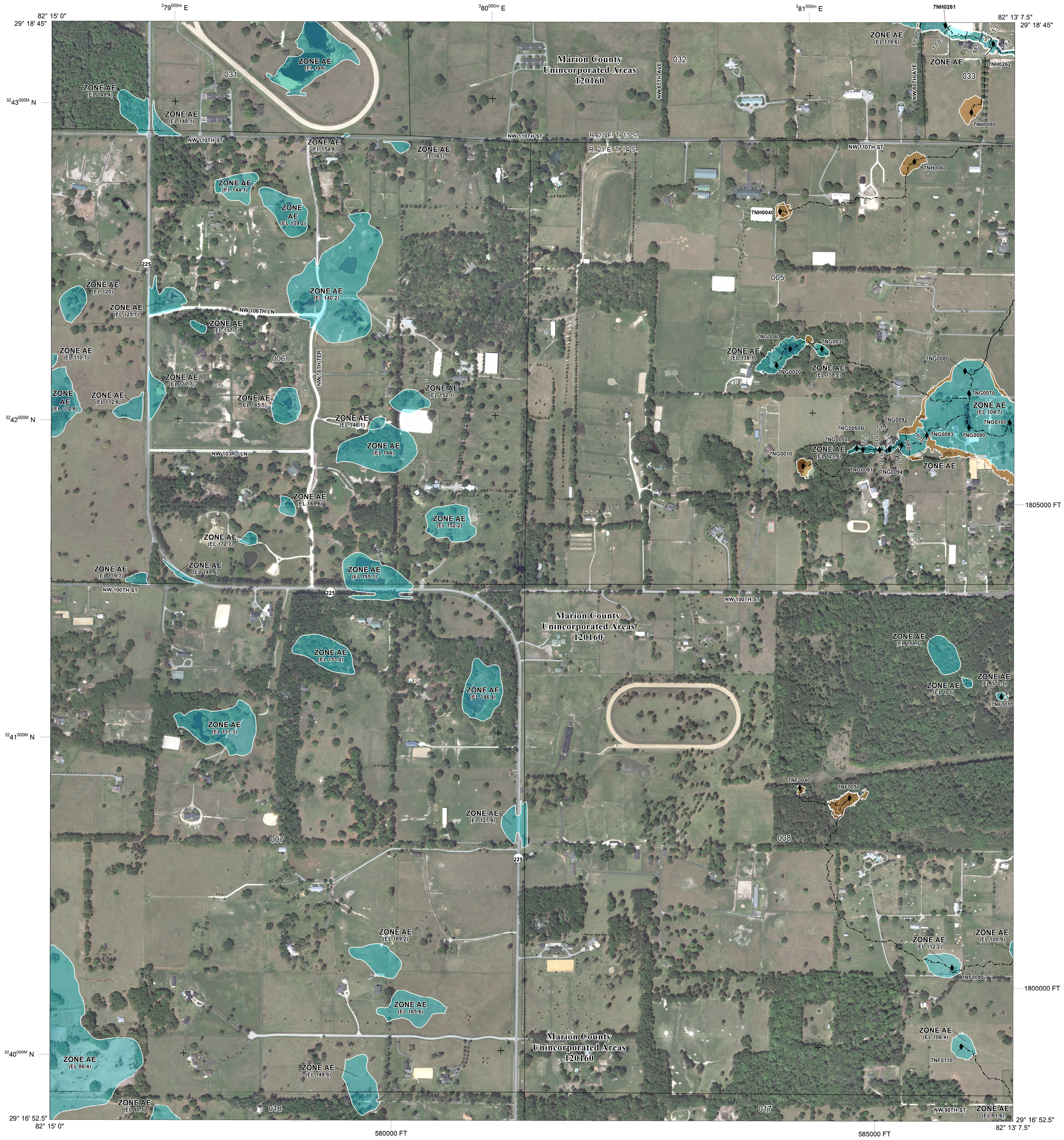

FLOOD HAZARD INFORMATION

SEE FIS REPORT FOR DETAILED LEGEND AND INDEX MAP FOR FIRM PANEL LAYOUT

THE INFORMATION DEPICTED ON THIS MAP AND SUPPORTING DOCUMENTATION ARE ALSO AVAILABLE IN DIGITAL FORMAT AT

HTTP://MSC.FEMA.GOV

SPECIAL FLOOD HAZARD AREAS	Without Base Flood Elevation (BFE) *Zone A,V, A99*
	With BFE or Depth *Zone AE, AO, AH, VE, AR*
	Regulatory Floodway
OTHER AREAS OF FLOOD HAZARD	0.2% Annual Chance Flood Hazard, Areas of 1% annual chance flood with average depth less than one foot or with drainage areas of less than one square mile *Zone X*
	Future Conditions 1% Annual Chance Flood Hazard *Zone X*
	Area with Reduced Flood Risk due to Levee See Notes *Zone X*
OTHER AREAS	NO SCREEN Areas of Minimal Flood Hazard *Zone X*
	Area of Undetermined Flood Hazard *Zone D*
GENERAL STRUCTURES	Channel, Culvert, or Storm Sewer
	Accredited or Provisionally Accredited Levee, Dike, or Floodwall
	Non-accredited Levee, Dike, or Floodwall
OTHER FEATURES	E 18.2 17.5 Cross Sections with 1% Annual Chance Water Surface Elevation (BFE)
	8 Coastal Transect
	Coastal Transect Baseline
	Profile Baseline
	Hydrographic Feature
	513 Base Flood Elevation Line (BFE)
	Limit of Study
	Jurisdiction Boundary

NOTES TO USERS

For information and questions about this map, available products associated with this FIRM including historic versions of this FIRM, how to order products or the National Flood Insurance Program in general, please call the FEMA Map Information eXchange at 1-877-FEMA-MAP (1-877-336-2627) or visit the FEMA Map Service Center website at http://msc.fema.gov. Available products may include previously issued Letters of Map Change, a Flood Insurance Study Report, and/or digital versions of this map. Many of these products can be ordered or obtained directly from the website. Users may determine the current map date for each FIRM panel by visiting the FEMA Map Service Center website or by calling the FEMA Map Information eXchange.

Communities annexing land on adjacent FIRM panels must obtain a current copy of the adjacent panel as well as the current FIRM Index. These may be ordered directly from the Map Service Center at the number listed above.

For community and countywide map dates refer to the Flood Insurance Study report for this jurisdiction.

To determine if flood insurance is available in this community, contact your Insurance agent or call the National Flood Insurance Program at 1-800-638-6620.

Base Map information shown on this FIRM was derived from multiple sources and was provided in digital format using source material at a scale of 1:24,000 or larger.

1NE0100 ♦ Junction - Points defining flow accumulation or hydraulic connectivity. The first character of the Junction name represents the specific watershed (as shown in the table below) in which the junction is located.

Hydraulic Connectivity - Flow pathway between junctions

Watershed Boundary Locator

PREFIX	WATERSHED	PREFIX	WATERSHED
1	Blichton	7	North West Ocala
2	Cotton Plant 1	8	State Road 200
3	Cotton Plant 2	9	Withlacoochee
4	Cotton Plant 3	10	West Ocala
5	Hog Prarie	11	Florida Ridge
6	Martel	12	Marshall Swamp

* Watershed prefixes were created to establish unique identifiers for nodes and associate them with their corresponding watersheds

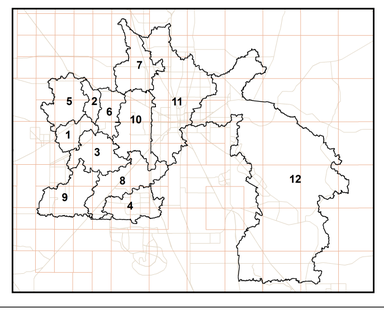

SCALE

N

Map Projection:
Harn State Plane Transverse Mercator, Florida West Zone 0902;
North American Datum 1983; Western Hemisphere; Vertical Datum: NAVD88

1 inch = 500 feet 1:6,000

0 500 1,000 2,000 Feet

0 125 250 500 Meters

PANEL LOCATOR

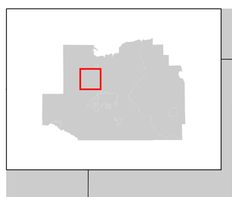

		0301	0302	0310
		0303	0304	
0291	0292	0311	0312	0316
0293	0294	0313	0314	0318
0481	0482	0501	0502	0506

* PANEL NOT PRINTED

FEMA
National Flood Insurance Program

NATIONAL FLOOD INSURANCE PROGRAM
FLOOD INSURANCE RATE MAP

MARION COUNTY,
And Incorporated Areas

PANEL **311** OF **530**

FEMA

Panel Contains:

COMMUNITY	NUMBER	PANEL	SUFFIX
MARION COUNTY	120160	0311	E

REVISED PRELIMINARY 06/08/2016

VERSION NUMBER
2.3.3.2

MAP NUMBER
12083C0311E

EFFECTIVE DATE