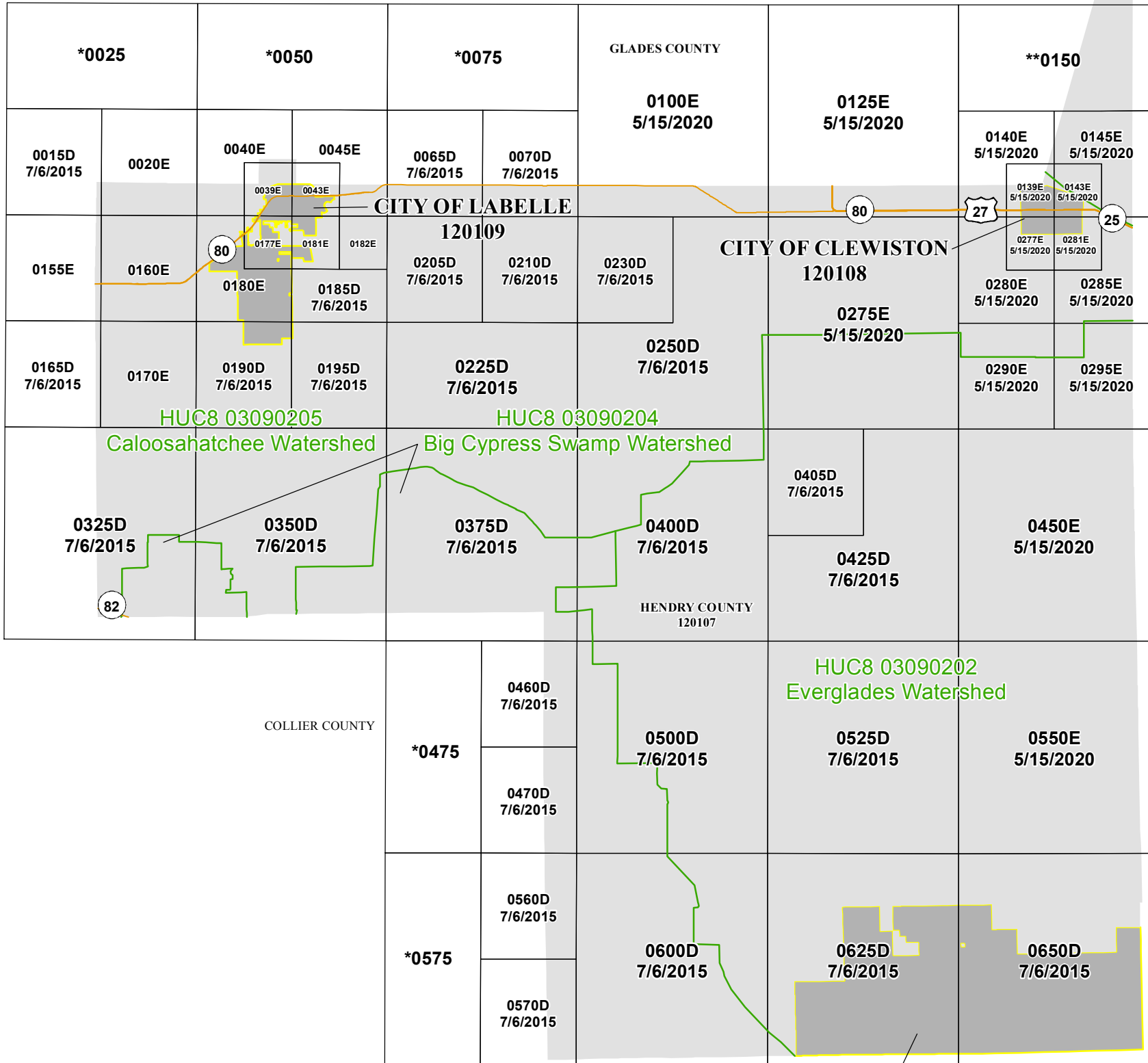



HUC8 03090201
Lake Okeechobee



**REVISED
PRELIMINARY
03/30/2021**

ATTENTION: The corporate limits shown on this FIRM Index are based on the best information available at the time of publication. As such, they may be more current than those shown on FIRM panels issued before MONTH DAY, YEAR.



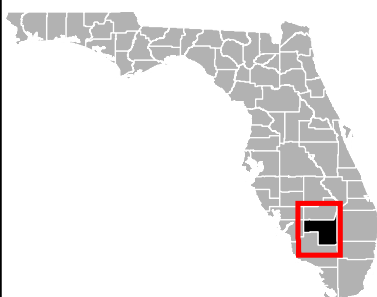
Map Projection:
NAD 1983 State Plane Florida East FIPS 0901 Feet;
North American Datum 1983

THE INFORMATION DEPICTED ON THIS MAP AND SUPPORTING DOCUMENTATION ARE ALSO AVAILABLE IN DIGITAL FORMAT AT [HTTPS://MSC.FEMA.GOV](https://MSC.FEMA.GOV)

SEE FLOOD INSURANCE STUDY FOR ADDITIONAL INFORMATION

*PANEL NOT PRINTED - AREA OUTSIDE COUNTY BOUNDARY
**PANEL NOT PRINTED - AREA ALL IN ZONE AE (EL 17.5)

COUNTY LOCATOR



NATIONAL FLOOD INSURANCE PROGRAM
FLOOD INSURANCE RATE MAP PANEL INDEX

HENDRY COUNTY, FLORIDA and Incorporated Areas

PANELS PRINTED:

0015, 0020, 0039, 0040, 0043, 0045, 0065, 0070, 0100, 0125, 0139, 0140, 0143, 0145, 0155, 0160, 0165, 0170, 0177, 0180, 0181, 0182, 0185, 0190, 0195, 0205, 0210, 0225, 0230, 0250, 0275, 0277, 0280, 0281, 0285, 0290, 0295, 0325, 0350, 0375, 0400, 0405, 0425, 0450, 0460, 0470, 0500, 0525, 0550, 0560, 0570, 0600, 0625, 0650



FEMA

MAP NUMBER
12051CIND0C

MAP REVISED