

FLOOD HAZARD INFORMATION

SEE FIS REPORT FOR DETAILED LEGEND AND INDEX MAP FOR FIRM PANEL LAYOUT
 THE INFORMATION DEPICTED ON THIS MAP AND SUPPORTING DOCUMENTATION ARE ALSO AVAILABLE IN DIGITAL FORMAT AT [HTTPS://MSC.FEMA.GOV](https://MSC.FEMA.GOV)

| | |
|--|---|
| | Without Base Flood Elevation (BFE) Zone A, V, A99 |
| | With BFE or Depth Zone AE, AO, AH, VE, AR |
| | Regulatory Floodway |
| | 0.2% Annual Chance Flood Hazard, Areas of 1% annual chance flood with average depth less than one foot or with drainage areas of less than one square mile Zone X |
| | Future Conditions 1% Annual Chance Flood Hazard Zone X |
| | Area with Reduced Flood Risk due to Levee See Notes, Zone X |
| | Area with Flood Risk due to Levee Zone D |
| | NO SCREEN Area of Minimal Flood Hazard Zone X |
| | Area of Undetermined Flood Hazard Zone D |
| | Channel, Culvert, or Storm Sewer |
| | Levee, Dike, or Floodwall |
| | 18.2 17.5 Cross Sections with 1% Annual Chance Water Surface Elevation |
| | Coastal Transect |
| | Coastal Transect Baseline |
| | Profile Baseline |
| | Hydrographic Feature |
| | Base Flood Elevation Line (BFE) |
| | Limit of Study |
| | Jurisdiction Boundary |

NOTES TO USERS

For information and questions about this Flood Insurance Rate Map (FIRM), available products associated with this FIRM, including historic versions, the current map date for each FIRM panel, how to order products, or the National Flood Insurance Program (NFIP) in general, please call the FEMA Mapping and Insurance eXchange at 1-877-FEMA-MAP (1-877-336-2627) or visit the FEMA Flood Map Service Center website at <https://msc.fema.gov>. Available products may include previously issued Letters of Map Change, a Flood Insurance Study Report, and/or digital versions of this map. Many of these products can be ordered or obtained directly from the website.

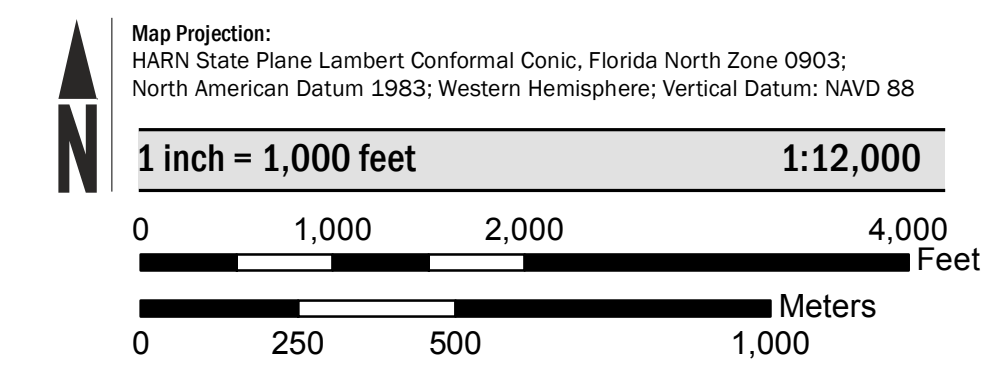
Communities annexing land on adjacent FIRM panels must obtain a current copy of the adjacent panel as well as the current FIRM index. These may be ordered directly from the Flood Map Service Center at the number listed above.

For community and countywide map dates refer to the Flood Insurance Study report for this jurisdiction.

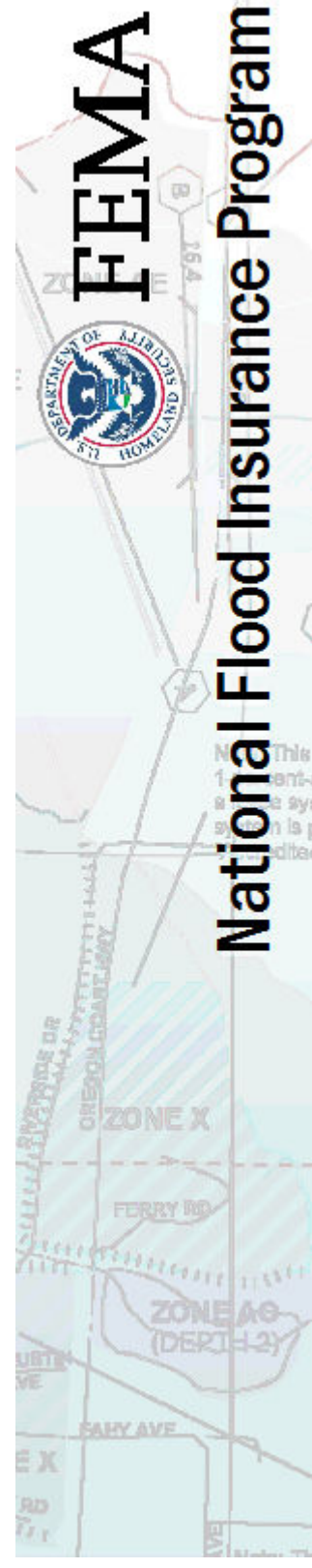
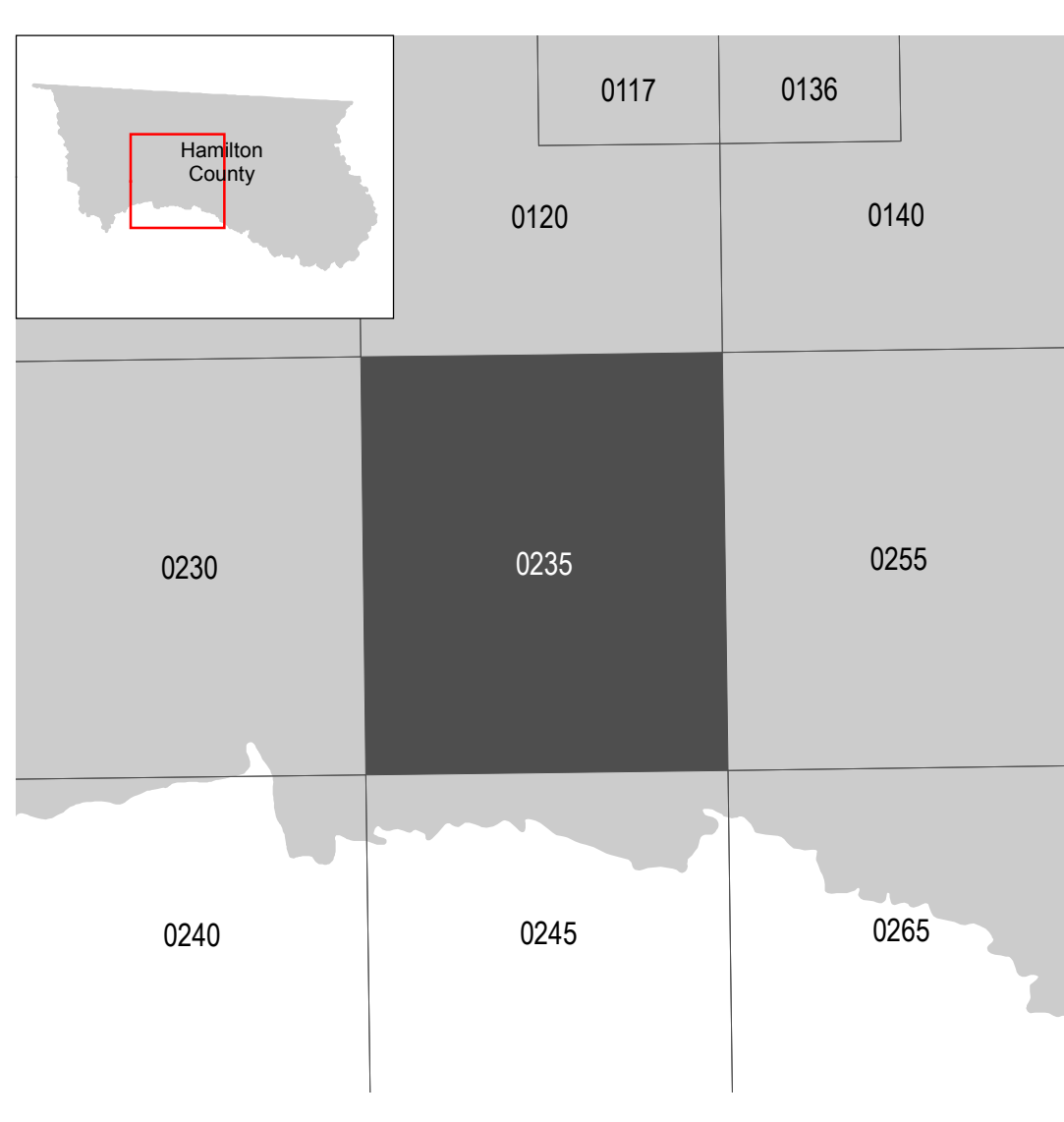
To determine if flood insurance is available in this community, contact your insurance agent or call the National Flood Insurance Program at 1-800-638-6620.

Base map information shown on this FIRM was derived from digital orthophotos collected by the Florida Department of Transportation. This imagery was flown in 2019 and was produced with a 1-foot ground sample distance.

SCALE



PANEL LOCATOR



NATIONAL FLOOD INSURANCE PROGRAM
 FLOOD INSURANCE RATE MAP
 HAMILTON COUNTY, FLORIDA
 and Incorporated Areas

PANEL 235 OF 385

PRELIMINARY
 08/27/2021

VERSION NUMBER
 2.6.4.6
 MAP NUMBER
 12047C0235D
 MAP REVISED