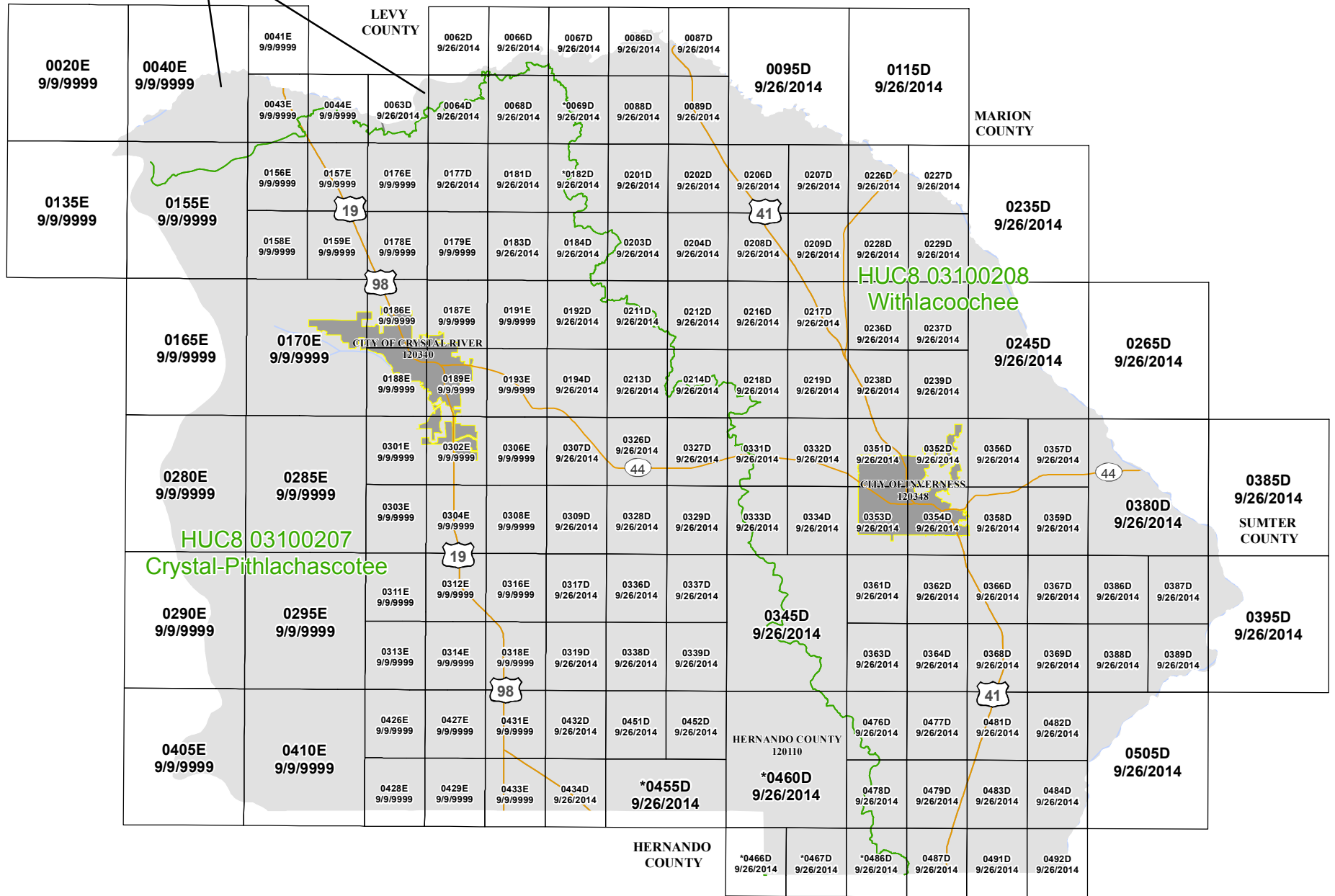



HUC8 03100208
Withlacoochee



PRELIMINARY
9/29/2018

ATTENTION: The corporate limits shown on this FIRM Index are based on the best information available at the time of publication. As such, they may be more current than those shown on FIRM panels issued before EFFECTIVE DATE.



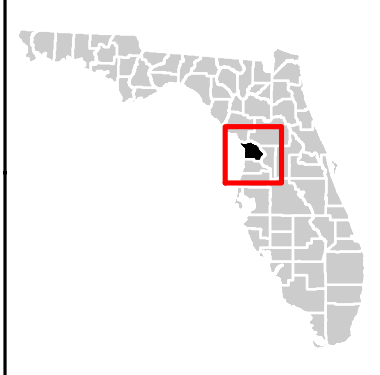
Map Projection:
State Plane Transverse Mercator, Florida West Zone
0902H; North American Datum 1983; Western
Hemisphere; Vertical Datum: NAVD 88

THE INFORMATION DEPICTED ON THIS MAP AND SUPPORTING
DOCUMENTATION ARE ALSO AVAILABLE IN DIGITAL FORMAT AT

[HTTPS://MSC.FEMA.GOV](https://MSC.FEMA.GOV)

SEE FLOOD INSURANCE STUDY FOR ADDITIONAL INFORMATION

COUNTY LOCATOR



NATIONAL FLOOD INSURANCE PROGRAM
FLOOD INSURANCE RATE MAP INDEX

CITRUS COUNTY, FLORIDA and Incorporated Areas

PANELS PRINTED:
0020, 0040, 0041, 0043, 0044, 0062, 0063, 0064, 0066, 0067, 0068, 0086, 0087,
0088, 0089, 0095, 0115, 0135, 0155, 0156, 0157, 0158, 0159, 0165, 0170, 0176,
0177, 0178, 0179, 0181, 0183, 0184, 0186, 0187, 0188, 0189, 0191, 0192, 0193,
0194, 0201, 0202, 0203, 0204, 0206, 0207, 0208, 0209, 0211, 0212, 0213, 0214,
0216, 0217, 0218, 0219, 0226, 0227, 0228, 0229, 0235, 0236, 0237, 0238, 0239,
0245, 0265, 0280, 0285, 0290, 0295, 0301, 0302, 0303, 0304, 0306, 0307, 0308,
0309, 0311, 0312, 0313, 0314, 0316, 0317, 0318, 0319, 0326, 0327, 0328, 0329,
0331, 0332, 0333, 0334, 0336, 0337, 0338, 0339, 0345, 0351, 0352, 0353, 0354,
0356, 0357, 0358, 0359, 0361, 0362, 0363, 0364, 0366, 0367, 0368, 0369, 0380,
0385, 0386, 0387, 0388, 0389, 0395, 0405, 0410, 0426, 0427, 0428, 0429, 0431,
0432, 0433, 0434, 0451, 0452, 0476, 0477, 0478, 0479, 0481, 0482, 0483, 0484,
0487, 0491, 0492, 0505



FEMA

MAP NUMBER
12017CIND1A

MAP REVISED

* PANEL NOT PRINTED - NO SPECIAL FLOOD HAZARD AREAS