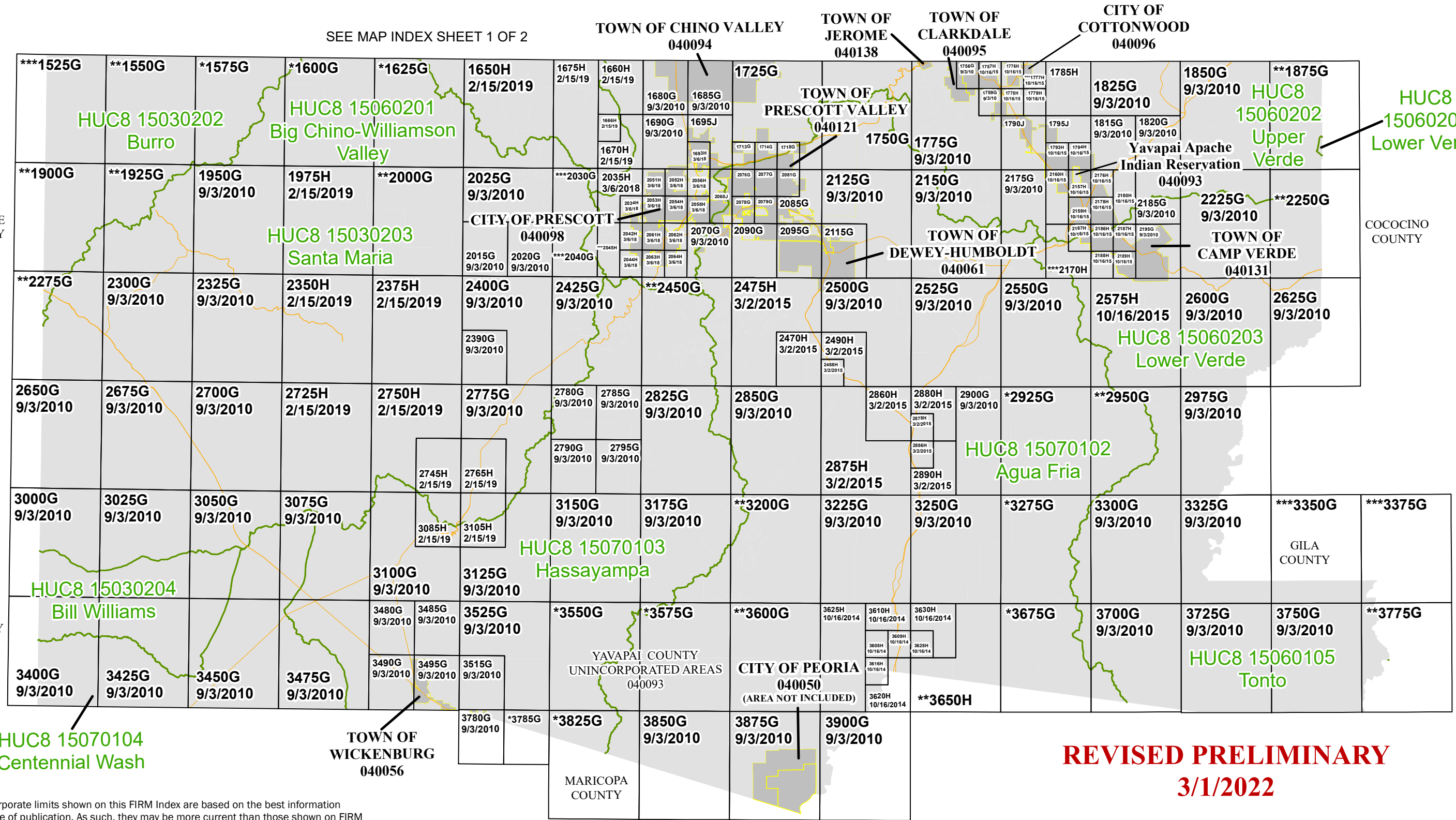


SEE MAP INDEX SHEET 1 OF 2

MOHAVE COUNTY

LA PAZ COUNTY

COCOCINO COUNTY



REVISED PRELIMINARY
3/1/2022

ATTENTION: The corporate limits shown on this FIRM Index are based on the best information available at the time of publication. As such, they may be more current than those shown on FIRM panels issued before February 15, 2019.

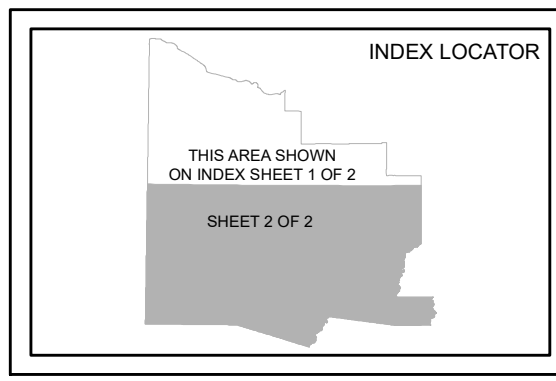
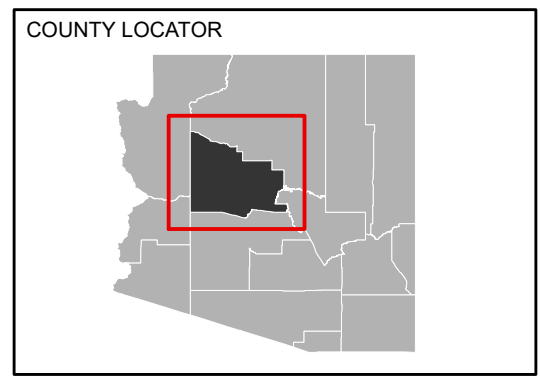


Map Projection:
State Plane Arizona Central, FIPS 0202;
North American Datum 1983

THE INFORMATION DEPICTED ON THIS MAP AND SUPPORTING DOCUMENTATION ARE ALSO AVAILABLE IN DIGITAL FORMAT AT [HTTPS://MSC.FEMA.GOV](https://MSC.FEMA.GOV)

SEE FLOOD INSURANCE STUDY FOR ADDITIONAL INFORMATION

* PANEL NOT PRINTED - AREA IN ZONE D
** PANEL NOT PRINTED - AREA IN ZONE D / ZONE X
*** PANEL NOT PRINTED - NO SPECIAL FLOOD HAZARD AREAS



NATIONAL FLOOD INSURANCE PROGRAM
FLOOD INSURANCE RATE MAP INDEX
YAVAPAI COUNTY, AZ and Incorporated Areas
SHEET 2 OF 2

PANELS PRINTED:
1650, 1660, 1666, 1670, 1675, 1680, 1685, 1690, 1693, 1695, 1713, 1714, 1718, 1725, 1750, 1756, 1757, 1759, 1775, 1776, 1778, 1779, 1785, 1790, 1793, 1794, 1795, 1815, 1820, 1825, 1850, 1950, 1975, 2015, 2020, 2025, 2034, 2035, 2042, 2044, 2051, 2052, 2053, 2054, 2056, 2058, 2060, 2061, 2062, 2063, 2064, 2070, 2076, 2077, 2078, 2079, 2081, 2085, 2090, 2095, 2115, 2125, 2150, 2157, 2159, 2160, 2167, 2175, 2176, 2178, 2180, 2185, 2186, 2187, 2188, 2189, 2195, 2225, 2300, 2325, 2350, 2375, 2390, 2400, 2425, 2470, 2475, 2488, 2490, 2500, 2525, 2550, 2575, 2600, 2625, 2650, 2675, 2700, 2725, 2745, 2750, 2765, 2775, 2780, 2785, 2790, 2795, 2825, 2850, 2860, 2875, 2878, 2880, 2886, 2890, 2900, 2975, 3000, 3025, 3050, 3075, 3085, 3100, 3105, 3125, 3150, 3175, 3225, 3250, 3300, 3325, 3400, 3425, 3450, 3475, 3480, 3485, 3490, 3495, 3515, 3525, 3608, 3609, 3610, 3616, 3620, 3625, 3628, 3630, 3700, 3725, 3750, 3780, 3850, 3875, 3900

FEMA
MAP NUMBER 04025CIND2F
MAP REVISED