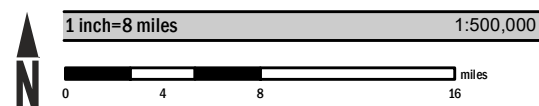


SEE MAP INDEX SHEET 2 OF 2

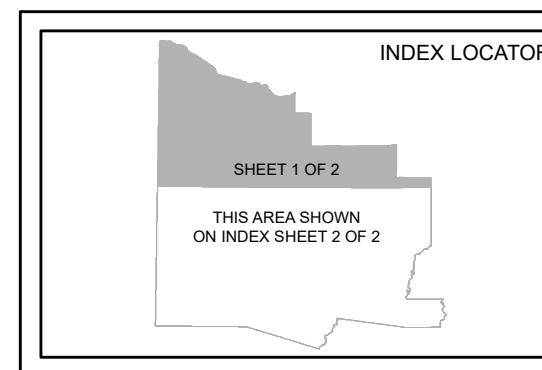
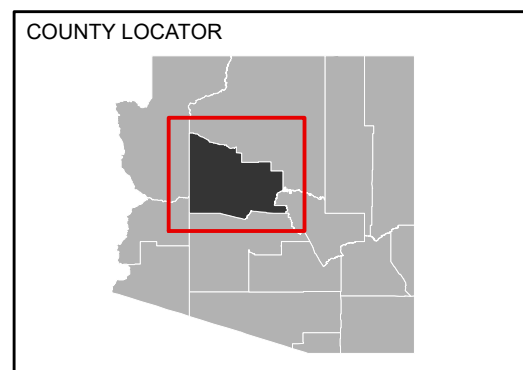


Map Projection:  
State Plane Arizona Central, FIPS 0202;  
North American Datum 1983

THE INFORMATION DEPICTED ON THIS MAP AND SUPPORTING DOCUMENTATION ARE ALSO AVAILABLE IN DIGITAL FORMAT AT [HTTPS://MSC.FEMA.GOV](https://MSC.FEMA.GOV)

SEE FLOOD INSURANCE STUDY FOR ADDITIONAL INFORMATION

\* PANEL NOT PRINTED - AREA IN ZONE D  
\*\* PANEL NOT PRINTED - AREA IN ZONE D / ZONE X  
\*\*\* PANEL NOT PRINTED - NO SPECIAL FLOOD HAZARD AREAS



**NATIONAL FLOOD INSURANCE PROGRAM**  
FLOOD INSURANCE RATE MAP INDEX

YAVAPAI COUNTY, AZ and Incorporated Areas

SHEET 1 OF 2

PANELS PRINTED:

0300, 0325, 0450, 0475, 0500, 0510, 0525, 0530, 0550, 0575, 0675, 0700, 0725, 0750, 0775, 0900, 0925, 0950, 0955, 0965, 0970, 0980, 0990, 1000, 1025, 1100, 1115, 1120, 1125, 1250, 1275, 1290, 1295, 1300, 1305, 1310, 1315, 1320, 1350, 1389, 1390, 1391, 1392, 1393, 1394, 1413, 1420, 1425, 1430, 1435, 1440, 1445, 1465



FEMA

MAP NUMBER  
04025CIND1F  
MAP REVISED